

BEFORE THE BOARD OF SUPERVISORS
OF THE
COUNTY OF FRESNO, STATE OF CALIFORNIA

IN THE MATTER OF:)
REVISED SUPERVISORIAL DISTRICT)
BOUNDARIES IN THE COUNTY OF FRESNO) RESOLUTION

WHEREAS, in accordance with Chapter 6 of Division 21 of the California Elections Code, commencing with section 21500 (“Chapter 6”), following each federal decennial census, and using that census as a basis, the Board of Supervisors of the County of Fresno is required to adopt boundaries for all of the supervisorial districts of the County so that the supervisorial districts shall be substantially equal in population as required by the United States Constitution, and meet other criteria set forth in said Chapter 6; and

WHEREAS, in accordance with Chapter 9 of Division 21 of the California Elections Code, commencing with section 23000, the Board of Supervisors adopted Resolution No. 21-119 on April 27, 2021 to establish the Fresno County Advisory Redistricting Commission consisting of 11 members appointed by the Board of Supervisors to recommend its findings for the need to change supervisorial district boundaries based on the 2020 federal decennial census; and

WHEREAS, the County of Fresno last adopted boundaries for supervisorial districts by Ordinance No. 11-012 on September 20, 2011, which are codified in Fresno County Ordinance Code sections 2.72.010 through 2.72.070; and

WHEREAS, California Elections Code section 21500 provides that supervisorial districts may be adopted by ordinance or resolution; and

WHEREAS, the State of California provided the final State-adjusted 2020 federal decennial census data on September 21, 2021, which was further modified and released on September 27, 2021; and

WHEREAS, the delay in the release of the State-adjusted 2020 federal decennial census data and the impending deadlines for conducting the June 7, 2022 primary election make utilization of the

1 most expeditious and efficient means of adoption of new supervisorial district boundaries by resolution
2 rather than ordinance desirable; and

3 **WHEREAS**, the Board of Supervisors adopted Ordinance No. 21-017 on November 2, 2021
4 amending the Fresno County Ordinance Code Chapter 2.72 to provide for adoption of supervisorial
5 district boundaries by resolution or ordinance, and deleting sections 2.72.020 through 2.72.060 in their
6 entirety upon the adoption of new supervisorial district boundaries on December 14, 2021.

7 **NOW, THEREFORE, BE IT RESOLVED** by the Board of Supervisors of the County of Fresno
8 that:

9 1. The Board of Supervisors held public hearings as required by California Elections Code
10 sections 21507 and 21507.1, as follows:

11 a. The Fresno County Advisory Redistricting Commission (“ARC”) and County staff
12 and its consultants conducted noticed public hearings and public workshops on
13 the redistricting process at which the public was invited to provide input on local
14 communities of interest and the composition of one or more supervisorial districts:

15 i. ARC meetings/public hearings:

- 16 • July 7, 2021, organizational meeting at 6:00 p.m. on Zoom
- 17 • August 12, 2021, public hearing at 6:30 p.m. at the County of
18 Fresno, Department of Behavioral Health, Health and Wellness
19 Center in Fresno, California
- 20 • October 5, 2021, public hearing at 1:15 p.m. at the County of
21 Fresno, Department of Behavioral Health, Health and Wellness
22 Center in Fresno, California
- 23 • October 21, 2021, public hearing at 6:30 p.m. at the County of
24 Fresno, Department of Behavioral Health, Health and Wellness
25 Center in Fresno, California

26 ii. Public workshops:

- 27 • July 14, 2021, 6:00 p.m. at Riverdale Joint Unified School District in
28 Riverdale, California (District 4)

- August 3, 2021, 6:00 p.m. at Rutherford B. Gaston Middle School in Fresno, California (District 1)
- August 4, 2021, 6:00 p.m. at Fresno High School in Fresno, California (District 3)
- August 21, 2021, 9:30 a.m. at Woodward Park Regional Library in Fresno, California (District 2)
- August 21, 2021, 2:30 p.m. at Clovis Veterans Memorial District in Clovis, California (District 5)
- September 29, 2021, 6:00 p.m. on Zoom

b. The Board of Supervisors held noticed public hearings on November 2, 2021 and November 16, 2021 at 1:00 p.m. at the County of Fresno Hall of Records, Room 301 (Board of Supervisors Chambers) in Fresno, California to consider the recommendations of the ARC and other draft map proposals and to receive public input regarding said recommendations, local communities of interest, and the composition of one or more supervisorial districts.

2. The Board of Supervisors complied with the requirements of California Elections Code section 21508 by:

a. Taking steps to encourage residents, including those in underrepresented communities and non-English speaking communities, to participate in the redistricting public review process, including good faith efforts to do all of the following:

i. Provide information to media organizations that provide County news coverage, including media organizations that serve language minority communities.

ii. Provide information through good government, civil rights, civic engagement, and community groups or organizations that are active in the County, including those active in language minority communities, and those that have requested to be notified concerning County redistricting.

- 1 b. Arranging for live translation in the Spanish language, which is the principal non-
2 English language spoken in the County, at the public hearings and public
3 workshops.
- 4 c. Publishing the date, time, and location of all public hearings and public workshops
5 on the County of Fresno redistricting website for at least five days before the public
6 hearing or public workshop.
- 7 d. Publishing a draft of the map hereby adopted on the County of Fresno redistricting
8 website for at least seven days before being adopted as the final map by the Board
9 of Supervisors.
- 10 e. For each draft map prepared by County staff or its contractors, providing
11 information on the total population, citizen voting age population, and racial and
12 ethnic characteristics of the citizen voting age population of each proposed
13 supervisorial district, to the extent the County has that data.
- 14 f. The Board of Supervisors and County staff or its contractors did not release draft
15 maps of supervisorial districts earlier than one week after the block-level
16 redistricting database required by California Government Code section 8253,
17 subdivision (b), was first made publicly available.
- 18 g. Allowing the public to submit testimony and draft maps in writing and electronically.
- 19 h. Making recordings or written summaries of public hearings and public workshops
20 available to the public within two weeks after the public hearing or public workshop.
- 21 i. Establishing and will maintain for at least 10 years after the adoption of new
22 supervisorial district boundaries, an internet web page dedicated to redistricting.
23 The web page includes, or links to, all of the following information:
- 24 i. A general explanation of the redistricting process for the County, in English
25 and Spanish, which is the principal non-English language spoken in the
26 County.
- 27 ii. The procedures for a member of the public to testify during a public hearing
28 or public workshop or to submit written testimony directly to the Board of

1 Supervisors, in English and Spanish, which is the principal non-English
2 language spoken in the County.

- 3 iii. A calendar of all public hearing and public workshop dates.
- 4 iv. The notice and agenda for each public hearing and public workshop.
- 5 v. The recording or written summary of each public hearing and public
6 workshop.
- 7 vi. Each draft map considered by the Board of Supervisors at a public hearing.
- 8 vii. The adopted final map of supervisorial district boundaries.

- 9 3. Over (670) six-hundred and seventy people attended the public hearings and public
10 workshops in person or on-line, over (130) one-hundred and thirty written public comments
11 were received, and over (20) twenty draft map proposals were submitted by the public and
12 County contractor for consideration by the ARC and the Board of Supervisors.
- 13 4. The Board of Supervisors has duly considered the recommendations of the ARC and all
14 public input concerning said recommendations, local neighborhoods and local
15 communities of interest, and the composition of one or more supervisorial districts.
- 16 5. Of the draft map proposals submitted by the public, County staff and its contractor, the
17 supervisorial district boundaries hereby established and described in detail in Attachment
18 A best meet the requirements and criteria set forth in Chapter 6.
- 19 6. The supervisorial districts are substantially equal in population as required by the United
20 States Constitution, with population equality based on the total population of residents in
21 the County as determined by the 2020 federal decennial census and in accordance with
22 the requirements of Chapter 6.
- 23 7. Said boundaries comply with the United States Constitution, the California Constitution,
24 and the federal Voting Rights Act of 1965 (52 U.S.C. section 10301, *et seq.*), maintaining
25 three majority-minority supervisorial districts with the Hispanic citizen voting age
26 population over 50 percent in said majority-minority districts;
- 27 8. The supervisorial district boundaries have been adopted using the following criteria in the
28 order of priority as required by California Elections Code section 21500, subdivision (c):

- 1 a. To the extent practicable, said districts are geographically contiguous.
- 2 b. To the extent practicable, the geographic integrity of local neighborhoods or local
- 3 communities of interest have been respected in a manner that minimizes their
- 4 division. In addition to other communities of interest to which this requirement
- 5 applies, the Board of Supervisors acknowledges as a local community of interest
- 6 disadvantaged communities and unincorporated areas throughout the County with
- 7 residents that suffer from common issues due to poverty and includes a substantial
- 8 proportion of essential farmworkers. In adopting the supervisorial districts set forth
- 9 in Attachments A and B to this Resolution, the Board of Supervisors finds that
- 10 members of this community of interest are widely dispersed in the County and
- 11 reside in smaller cities and unincorporated communities located in rural areas, as
- 12 well as in neighborhoods in larger cities, which makes it impossible to avoid
- 13 dividing the community of interest to some extent. The Board of Supervisors
- 14 further finds that the supervisorial districts set forth in Attachments A and B of this
- 15 Resolution meet this requirement of California Elections Code section 21500,
- 16 subdivision (c) by grouping similarly situated socio-economic areas in the adopted
- 17 districts to provide for effective and fair representation for this community of
- 18 interest.
- 19 c. To the extent practicable, the geographical integrity of cities and census
- 20 designated places have been respected in a manner that minimizes their division.
- 21 d. To the extent practicable, said districts are bounded by natural and artificial
- 22 barriers, by streets, or by boundaries of the County, making the supervisorial
- 23 district boundaries easily identifiable and understandable by residents of the
- 24 County.
- 25 e. To the extent practicable, and where it did not conflict with the preceding criteria,
- 26 said districts were drawn to encourage geographical compactness in a manner
- 27 that nearby areas of population are not bypassed in favor of more distant
- 28 populations.


1
2
3
4
5
6
7
8
9
10
11
12
13
14
15
16
17
18
19
20
21
22
23
24
25
26
27
28

9. The supervisorial district boundaries have not been adopted for the purpose of favoring or discriminating against a political party.

BE IT FURTHER RESOLVED the Board of Supervisors of the County of Fresno hereby adopts the supervisorial district boundaries as more fully set forth in Attachment A, and as depicted on the maps in Attachment B and available on the County's redistricting website at <https://www.co.fresno.ca.us/resources/redistricting>.


THE FOREGOING was passed and adopted by the following vote of the Board of Supervisors of the County of Fresno this 14th day of December 2021, to-wit:

- AYES: Supervisors Brandau, Magsig, Mendes, Pacheco
- NOES: Supervisor Quintero
- ABSENT: None
- ABSTAINED: None



Steve Erandau, Chairman of the Board of Supervisors of the County of Fresno

ATTEST:
Bernice E. Seidel
Clerk of the Board of Supervisors
County of Fresno, State of California

By: 

Deputy

There is established a supervisorial district for the County of Fresno to be known and designated as Supervisorial District 1, the boundaries of which are described as follows:

Beginning at the intersection of the Fresno-Madera County boundary line and the main line of the Union Pacific Railroad; thence southeasterly along said railroad to the intersection thereof with Herndon Avenue; thence east on Herndon Avenue to the intersection of Atchison Topeka and Santa Fe Railroad; thence southeasterly along said railroad to the intersection thereof West Avenue; thence south along West Avenue to the intersection of Shields Avenue; thence west along said Shields Avenue to Weber Avenue; thence northwesterly on Weber Avenue to the intersection of the Fresno Irrigation District Victoria #42 canal, thence southwesterly along the Fresno Irrigation District Victoria #42 canal alignment to State Route 99 (Dakota Avenue); thence southeasterly along State Route 99 to State Route 41; thence southerly on State Route 41 to American Avenue; thence east on American Avenue to Chestnut Avenue; thence south on Chestnut Avenue to the intersection of South Avenue; thence west on South Avenue to the intersection of McMullin Grade; thence southwesterly on the McMullin Grade to its intersection with the Fresno Slough Bypass; thence southeasterly along the Fresno Slough Bypass to its intersection with Elkhorn Grade; thence southwesterly on Elkhorn Grade to Cerini Avenue; thence west on Cerini Avenue to Howard Avenue; thence south on Howard Avenue to Mt. Whitney Avenue; thence west on Mt. Whitney Avenue to Stanislaus Avenue; thence north on Stanislaus Avenue to Harlan Avenue; thence west on Harlan Avenue to Derrick Avenue; thence south to the intersection of Cantua Creek; thence southwesterly along Cantua Creek to the intersection of the overhead high voltage powerlines, thence southeasterly along the overhead high voltage powerlines to a point that would intersect the extension of Excelsior Avenue; thence west along the extension of Excelsior Avenue to the second intersection of Cantua Creek, thence northwesterly along Cantua Creek to its intersection with the Fresno-San Benito County boundary line; thence northerly and easterly along the Fresno County boundary line to its intersection with the main line of the Union Pacific Railroad, the point of beginning.

There is established a supervisorial district for the County of Fresno to be known and designated as Supervisorial District 2, the boundaries of which are described as follows:

Beginning at the intersection of Fresno-Madera County boundary line and the main line of the Union Pacific Railroad; thence southeasterly along said railroad to Herndon Avenue; thence east along Herndon Avenue to the main line of the Atchison Topeka and Santa Fe Railroad; thence southeasterly along said railroad to the intersection thereof West Avenue; thence south along

West Avenue to the intersection of Shields Avenue; thence east on Shields Avenue to First Street; thence north on First Street to Shaw Avenue; thence east on Shaw Avenue to State Route 168; thence northeasterly on State Route 168 to Villa Avenue; thence north on Villa Avenue to Alluvial Avenue; thence extending north along Minnewawa Avenue to Behymer Avenue; thence west on Behymer Avenue to Willow Avenue; thence northerly on Willow Avenue to Friant Road; thence northerly on Friant Road to its intersection with Little Dry Creek; thence westerly along Little Dry Creek to the San Joaquin River, being the Fresno-Madera County boundary line; thence westerly along said county line to the main line of the Union Pacific Railroad, to the point of beginning.

There is established a supervisorial district for the County of Fresno to be known and designated as Supervisorial District 3, the boundaries of which are described as follows:

Beginning at the intersection of West Avenue and Shields Avenue; thence east on Shields Avenue to First Avenue; thence north on First Avenue to Shaw Avenue; thence east on Shaw Avenue to State Route 168; thence southwesterly along State Route 168 to East Ashlan Avenue; thence east on Ashlan Avenue to Minnewawa Avenue; thence south on Minnewawa Avenue extended approximately ½ mile to Airways Boulevard; thence east along Airways Boulevard to Clovis Avenue; thence south on Clovis Avenue to Olive Avenue; thence west on Olive Avenue to Peach Avenue; thence south on Peach Avenue to Jensen Avenue; thence west on Jensen Avenue to Chestnut Avenue; thence south on Chestnut Avenue to American Avenue; thence west on American Avenue to State Route 41; thence northerly along State Route 41 to State Route 99; thence north westerly along State Route 99 to the intersection of the Fresno Irrigation District Victoria #42 canal alignment (Dakota Avenue); thence northeasterly along the Fresno Irrigation District Victoria #42 canal alignment to the intersection of Weber Avenue; thence southeasterly along Weber Avenue to Shields Avenue, thence east on Shields Avenue to the point of beginning.

There is established a supervisorial district for the County of Fresno to be known and designated as Supervisorial District 4, the boundaries of which are described as follows:

Beginning at the intersection of Hills Valley Road and the Tulare County boundary line; thence north along Hills Valley Road to Kings Canyon Road; thence west on Kings Canyon Road to Hill Avenue; thence south along Hill Avenue to Jensen Avenue extended; thence west on Jensen Avenue to Alta Avenue; thence north along Alta Avenue to the intersection of the Kern canal; thence south along Englehart Avenue and its extension to a point that would intersect with North Avenue alignment; thence west along North Avenue extended to Reed Avenue; thence north on Reed Avenue to Annadale Avenue; thence west on Annadale Avenue to Madsen Avenue; thence

north on Madsen Avenue to Buck Way (City of Sanger) thence west on Buck Way to Newmark Avenue; thence north on Newmark Avenue to Rainbow Road; thence west on 8th Street to Quality Avenue; thence north on Quality Avenue to California Avenue; thence west on California Avenue to the intersection of Mc Call Avenue; thence south along Mc Call Avenue to the intersection of the San Joaquin Valley Railroad; thence west along the San Joaquin Valley Railroad to Peach Avenue; thence south on Peach Avenue to Jensen Avenue; thence west on Jensen Avenue to Chestnut Avenue; Thence south on Chestnut Avenue to South Avenue; thence west on South Avenue to McMullin Grade; thence southwesterly on McMullin Grade to its intersection with the Fresno Slough Bypass; thence southeasterly along the Fresno Slough Bypass to its intersection with Elkhorn Grade; thence southwesterly on Elkhorn Grade to Cerini Avenue; thence west on Cerini Avenue to Howard Avenue; thence south on Howard Avenue to Mt. Whitney Avenue; thence west on Mt. Whitney Avenue to Stanislaus Avenue; thence north on Stanislaus Avenue to Harlan Avenue; thence west on Harlan Avenue to Derrick Avenue; thence south along Derrick Avenue to the intersection of Cantua Creek; thence southwesterly along Cantua Creek to the intersection of the overhead high voltage powerlines, thence southeasterly along the overhead high voltage powerlines to a point that would intersect the extension of Excelsior Avenue; thence west along the extension of Excelsior Avenue to the second intersection of Cantua Creek, thence northwesterly along Cantua Creek to its intersection with the Fresno-San Benito County boundary line; thence southerly, easterly, and northerly in a counterclockwise direction along the Fresno County boundary line to the intersection with Hills Valley Road and the Tulare County boundary line, the point of beginning.

There is established a supervisorial district for the County of Fresno to be known and designated as Supervisorial District 5, the boundaries of which are described as follows:

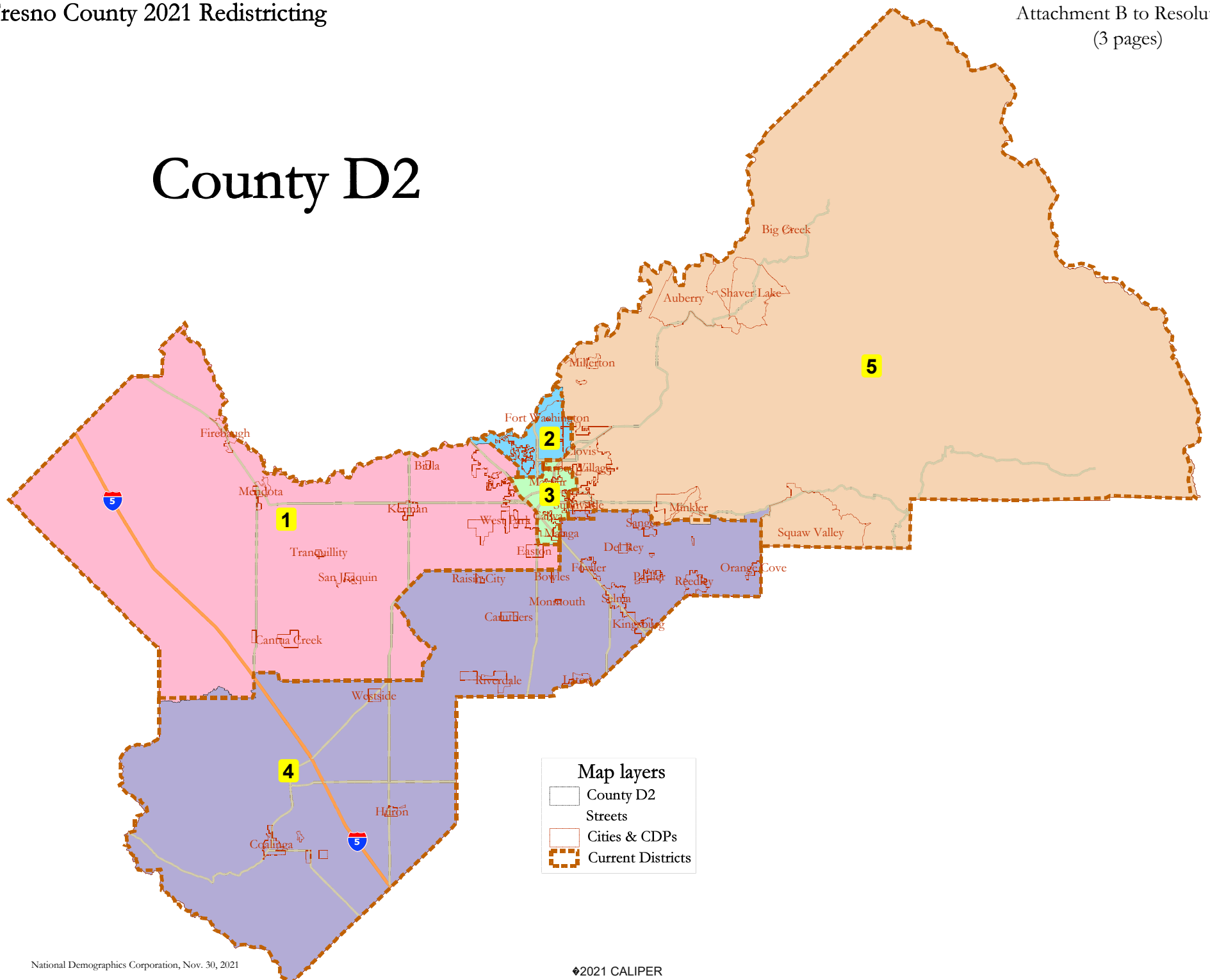
Beginning at the intersection of Hills Valley Road and the Tulare County boundary line; thence north along Hills Valley Road to Kings Canyon Road; thence west on Kings Canyon Road to Hill Avenue; thence south along Hill Avenue to Jensen Avenue extended; thence west on Jensen Avenue to Alta Avenue; thence north along Alta Avenue to the intersection of the Kern Canal; thence northeasterly along the Kern Canal to the intersection of Englehart Avenue; thence south along Englehart Avenue and its extension to a point that would intersect with North Avenue Alignment; thence west along North Avenue extended to Reed Avenue; thence north on Reed Avenue to Annadale Avenue; thence west on Annadale Avenue to Madsen Avenue; thence north on Madsen Avenue to Buck Way (City of Sanger) ; thence west on Buck Way to Newmark Avenue; thence north on Newmark Avenue to Rainbow Road; thence west on 8th Street to Quality Avenue;

thence north on Quality Avenue to California Avenue; thence west on California Avenue to the intersection of Mc Call Avenue; thence south along Mc Call Avenue to the intersection of the San Joaquin Valley Railroad; thence west along the San Joaquin Valley Railroad to Peach Avenue; thence north on Peach Avenue to Olive Avenue; thence east on Olive Avenue to Clovis Avenue; thence north on Clovis Avenue to Airways Boulevard; thence west on Airways Boulevard to Minnewawa Avenue extended; thence on Minnewawa Avenue extended to Minnewawa Avenue; thence north along Minnewawa Avenue to Ashlan Avenue; thence west on Ashlan Avenue to State Route 168; thence northeasterly on State Route 168 to Villa Avenue, thence north on Villa Avenue to north on Minnewawa Avenue to Behymer Avenue; thence west on Behymer Avenue to Willow Avenue; thence northerly along Willow Avenue to Friant Road; thence northerly on Friant Road to its intersection with Little Dry Creek; thence westerly along Little Dry Creek to the San Joaquin River being the Fresno-Madera County boundary line; thence northerly, easterly, and southerly in a clockwise direction along the Fresno County boundary line to the intersection of Hills Valley Road and the Tulare County boundary line, the point of beginning.

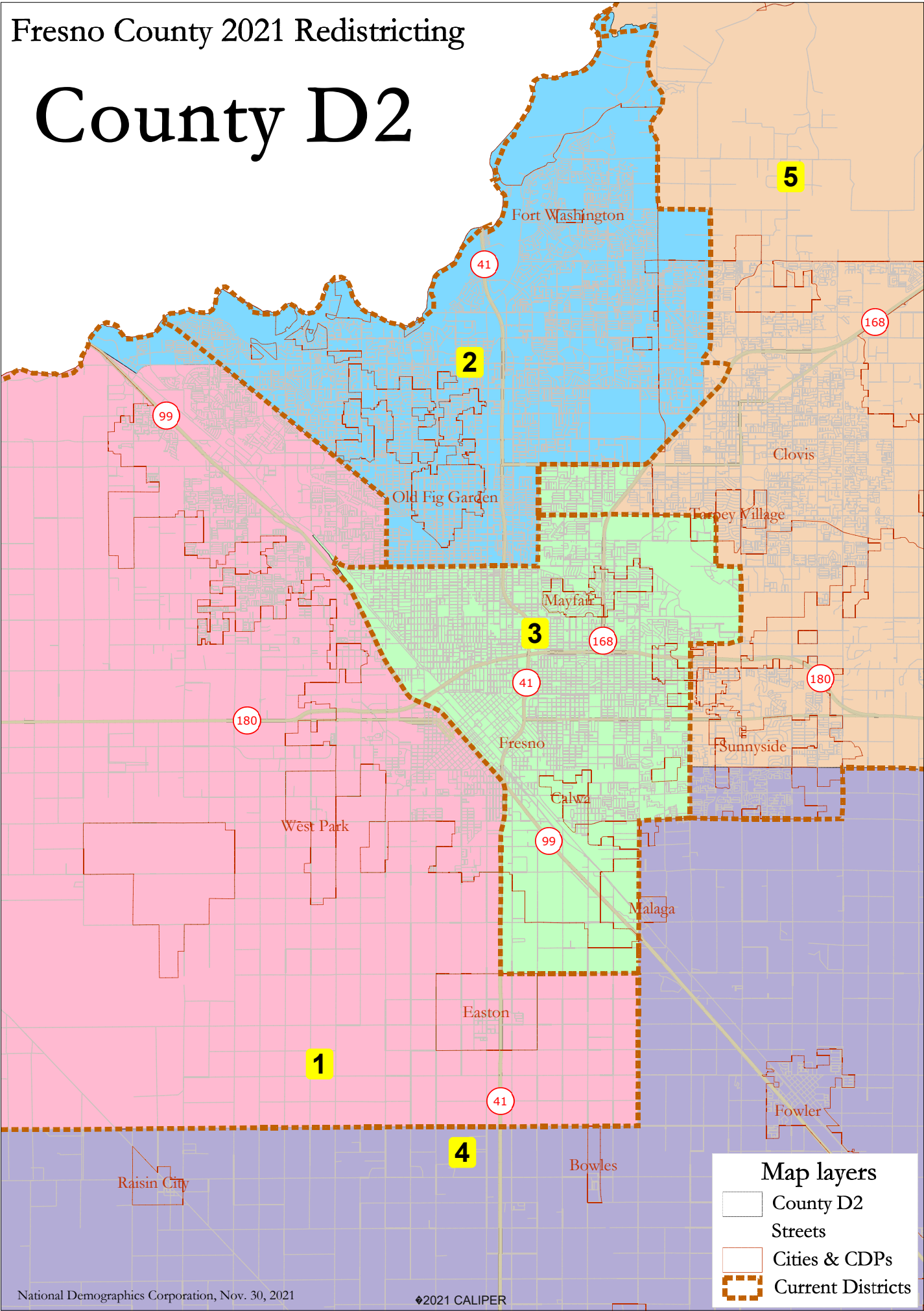
Interpretation of boundary descriptions:

All references of streets, ways, avenues, roads, state routes or alignments and projects thereof, railroads, and watercourses, contained in the foregoing boundary descriptions refer to the centerlines thereof.

County D2



County D2



County D2							
District		1	2	3	4	5	Total
	Total Pop	200,917	202,980	202,936	201,698	199,999	1,008,530
	Deviation from ideal	-789	1,274	1,230	-8	-1,707	2,981
	% Deviation	-0.39%	0.63%	0.61%	0.00%	-0.85%	1.48%
Total Pop	% Hisp	63.0%	34%	65%	74%	32%	54%
	% NH White	15%	44%	14%	16%	45%	27%
	% NH Black	8%	6%	7%	1%	3%	5%
	% Asian-American	11%	12%	12%	7%	16%	12%
Citizen Voting Age Pop	Total	102,354	144,618	111,091	102,174	124,810	585,047
	% Hisp	51%	27%	54%	62%	27%	42%
	% NH White	26%	56%	24%	27%	57%	40%
	% NH Black	11%	5%	8%	1%	3%	6%
	% Asian/Pac.Isl.	10%	10%	12%	8%	12%	11%
Voter Registration (Nov 2020)	Total	87,552	124,829	85,123	87,322	119,154	503,980
	% Latino est.	51%	26%	55%	62%	25%	41%
	% Spanish-Surnamed	47%	24%	51%	57%	23%	38%
	% Asian-Surnamed	6%	5%	3%	5%	5%	5%
	% Filipino-Surnamed	1%	1%	1%	1%	1%	1%
	% NH White est.	30%	64%	32%	32%	66%	48%
	% NH Black	14%	5%	11%	2%	3%	6%
Voter Turnout (Nov 2020)	Total	57,968	99,881	50,967	62,050	95,345	366,211
	% Latino est.	48%	23%	53%	57%	23%	37%
	% Spanish-Surnamed	45%	22%	49%	53%	22%	35%
	% Asian-Surnamed	6%	5%	3%	5%	5%	5%
	% Filipino-Surnamed	1%	1%	1%	1%	1%	1%
	% NH White est.	32%	66%	34%	36%	68%	52%
	% NH Black	12%	4%	10%	2%	3%	5%
Voter Turnout (Nov 2018)	Total	36,733	72,747	32,169	41,580	64,400	247,629
	% Latino est.	44%	20%	49%	52%	20%	33%
	% Spanish-Surnamed	42%	19%	46%	50%	19%	31%
	% Asian-Surnamed	5%	4%	2%	4%	4%	4%
	% Filipino-Surnamed	1%	1%	1%	1%	1%	1%
	% NH White est.	36%	70%	37%	40%	72%	56%
	% NH Black est.	13%	4%	9%	1%	2%	5%
ACS Pop. Est.	Total	198,177	203,761	195,431	199,410	184,490	981,270
Age	age0-19	34%	27%	32%	34%	30%	31%
	age20-60	52%	51%	54%	51%	50%	52%
	age60plus	14%	22%	14%	16%	19%	17%
Immigration	immigrants	27%	14%	23%	28%	14%	21%
	naturalized	33%	58%	38%	32%	63%	41%
Language spoken at home	english	45%	74%	44%	41%	73%	55%
	spanish	44%	15%	45%	54%	14%	35%
	asian-lang	5%	6%	9%	2%	8%	6%
	other lang	6%	5%	2%	3%	4%	4%
Language Fluency	Speaks Eng. "Less than Very Well"	27%	8%	23%	26%	8%	19%
Education (among those age 25+)	hs-grad	47%	43%	47%	45%	49%	46%
	bachelor	9%	23%	8%	9%	19%	14%
	graduatedegree	3%	14%	3%	4%	10%	7%
Child in Household	child-under18	47%	32%	41%	47%	38%	40%
Pct of Pop. Age 16+	employed	61%	63%	58%	61%	63%	61%
Household Income	income 0-25k	27%	16%	38%	25%	15%	24%
	income 25-50k	27%	18%	27%	27%	19%	23%
	income 50-75k	19%	18%	16%	17%	16%	17%
	income 75-200k	26%	39%	18%	29%	42%	31%
	income 200k-plus	2%	9%	1%	3%	8%	5%
Housing Stats	single family	75%	72%	60%	82%	83%	74%
	multi-family	25%	28%	40%	18%	17%	26%
	rented	52%	43%	64%	44%	32%	47%
	owned	48%	57%	36%	56%	68%	53%

Total population data from the 2020 Decennial Census.

Surname-based Voter Registration and Turnout data from the California Statewide Database.

Latino voter registration and turnout data are Spanish-surname counts adjusted using Census Population Department undercount estimates. NH White and NH Black registration and turnout counts estimated by NDC. Citizen Voting Age Pop., Age, Immigration, and other demographics from the 2015-2019 American Community Survey and Special Tabulation 5-year data.