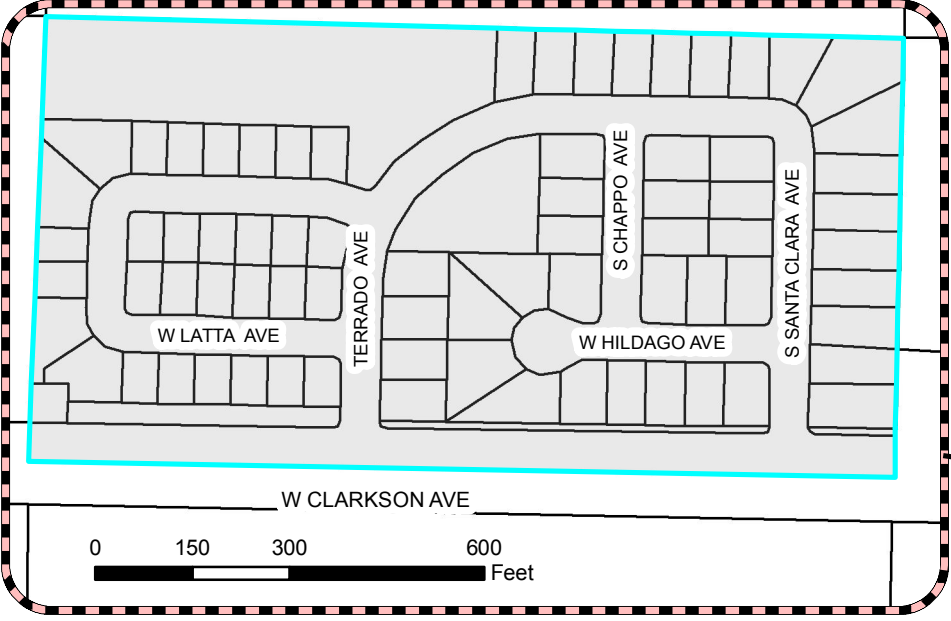


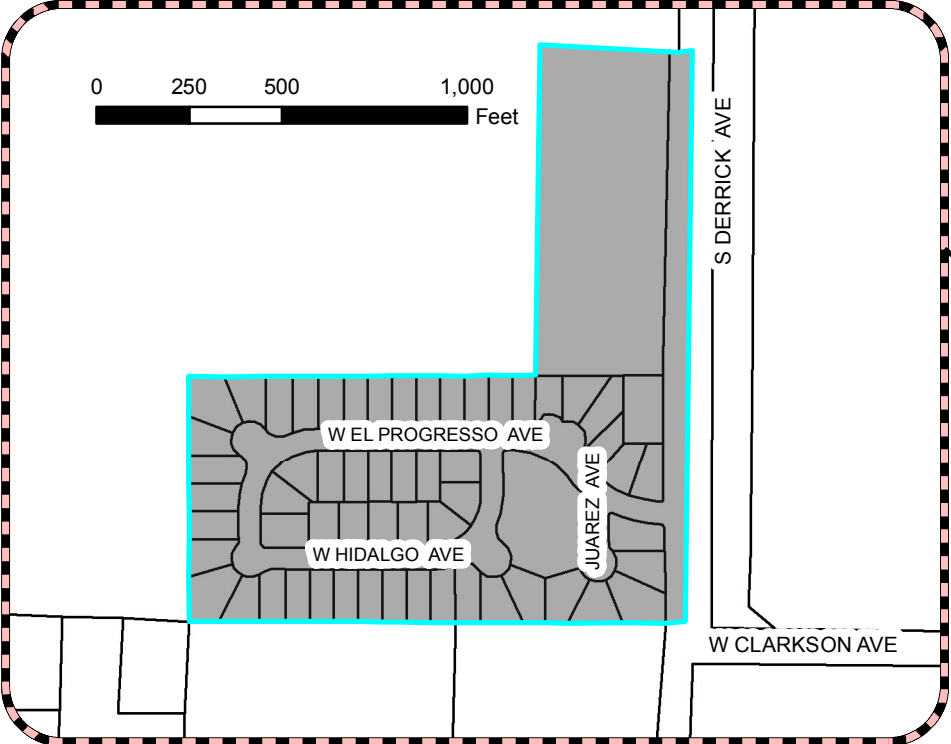
LOCATION MAPS

CSA 30 & 32: Fresno County
Westside Groundwater Project

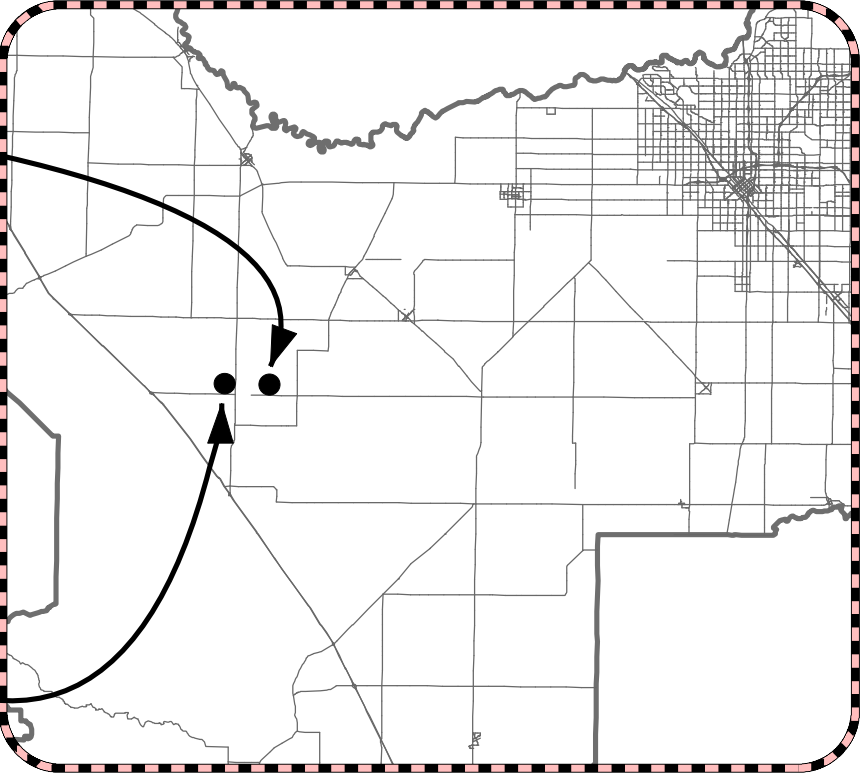
PROJECT LOCATION MAPS



CSA #32 DISTRICT SHADED



CSA #30 DISTRICT SHADED



PROJECT LOCATED IN DISTRICT #1

