
From: Isaiah Green <Isaiah.Green@fresnoeoc.org>
Sent: Wednesday, October 20, 2021 5:06 PM
To: Fresno County 2021 Redistricting
Subject: Redistricting

CAUTION!!! - EXTERNAL EMAIL - THINK BEFORE YOU CLICK

Hi, my name is Isaiah Green. I have lived, worked and went to school in the city of Fresno for 13 years. I'd like you to keep my community together in a single district. My community is low-income majority renters and is different from the following neighborhoods/cities: Clovis, California. My community is concerned about the following: Clean air, environmental justice, equitable job opportunities and wages, clean safe parks, proper representation in City Hall, health care, underfunded schools. My community is special because of the tenacity and creativity of the people. There is a large amount of unoccupied land in the city and county that can be used for good but requires representatives who will carry out the vision of the people. Thank you for the opportunity to have my voice heard and to share why my community West Fresno, should be kept whole and in one district.

From: Eric Payne <eric.paynecmc@gmail.com>
Sent: Thursday, October 21, 2021 7:12 PM
To: Fresno County 2021 Redistricting
Subject: Public Comment

CAUTION!!! - EXTERNAL EMAIL - THINK BEFORE YOU CLICK

- Good Evening Commissioners, My name is Eric Payne a southwest Fresno Lily Resident my neighborhood is bound by Jensen to the South, Church to the North, Elm to West, and Highway 41 to East. Our lack of representation due to past redistricting has impacted zoning, the prevalence of heavy industrial companies like meat rendering, packing, and trucking has impacted our community's health and wellbeing in West Fresno. As a result, Black families that could move out of the West moved North up the 99 corridors for better outcomes, jobs, and opportunities.
- The county's current boundaries disadvantage Black communities that live along the 99 corridor and in West Fresno. We are split into multiple districts despite having unified interests and a limited presence in the Far Western part of the county.
- Our community should be in a district that represents the city of Fresno and accurately reflects where the Black population is within the county.
- Our neighbors are primarily low-middle income, diverse Hmong, Sikh, MENA, and Latino multigenerational households.
- Our shared interests include living wage jobs, health care, quality K-12 education, and opportunities for homeownership.
- My community is different from Kerman, Mendota, Firebaugh, Coalinga, Huron, and Caruthers and we should not be a district that is over 90 percent rural and primarily Latino.
- Boundaries for West Fresno
 - N: Shields
 - S: Central Avenue
 - E: Peach Avenue
 - W: Cornelia
- Boundaries for 99/Central

--

In Community,

Eric Payne

CONFIDENTIALITY NOTICE: This communication with its contents may contain confidential and/or legally privileged information. It is solely for the use of the intended recipient(s). Unauthorized interception, review, use or disclosure is prohibited and may violate applicable law including the Electronic Communications Privacy Act. If you are not the intended recipient, please contact the sender and destroy all copies of the communication

From: fresnocountyca@enotify.visioninternet.com
Sent: Thursday, October 21, 2021 10:03 AM
To: jtilton@ndcresearch.com; Tataryan, David; Thompson, John R.; Eropkin, Rebekah
Subject: County of Fresno: Redistricting Comment Submission

CAUTION!!! - EXTERNAL EMAIL - THINK BEFORE YOU CLICK

A new entry to a form/survey has been submitted.

Form Name: Submit Redistricting Comment
Date & Time: 10/21/2021 10:03 AM
Response #: 36
Submitter ID: 43528
IP address: 2600:1700:4460:6e20:97:2144:cb38:cb24
Time to complete: 13 min. , 43 sec.

Survey Details

Page 1

To submit written comments residents may:

- 1.) complete the on-line form below
- 2.) mail comments to: County CAO's Office, Redistricting 2021 - 2281 Tulare Street, Room 304, Fresno, CA 93721
- 3.) hand delivery to: County CAO's Office at 2281 Tulare Street, Room 304, Fresno, CA 93721
- 4.) email comments to: FresnoCounty2021Redistricting@fresnocountyca.gov

Note: Submitted comments will be part of the public record.

1. **First Name**
Christine
2. **Last Name**
Pappas
3. **Agency/Organization (If Applicable)**
Not answered
4. **Email**
cclaire@att.net

5. Address (Street Number and Name)

356 W Bullard Ave

6. City

Fresno

7. ZIP Code

93704

8. Contact Phone #

Not answered

9. Supervisorial District

(Please refer to [this district lookup tool](#) if necessary)

(o) District 2 – Steve Brandau

If comment is specific to a Commissioner Hearing, please fill in Hearing date and Agenda # (please note comments specific to a hearing date, must be submitted by 5:00 pm one (1) day in advance of the meeting)

10. Hearing Date

10/21/2021

11. Agenda Item

Remapping districts

12. Comment (please note that all comments received will be part of the public record)

I am contacting you to oppose the Equity Map. I support the Fair Representation Coalition Map.. The Equity Map does not represent all voters just those with a personal agenda. Adopt the Fair Representation Fresno County proposal.

The Fair Representation Fresno County map ensures that communities that have been historically represented together remain together.

13. Attach File

Thank you,
County of Fresno

This is an automated message generated by Granicus. Please do not reply directly to this email.

From: fresnocountyca@enotify.visioninternet.com
Sent: Thursday, October 21, 2021 12:40 PM
To: jtilton@ndcresearch.com; Tataryan, David; Thompson, John R.; Eropkin, Rebekah
Subject: County of Fresno: Redistricting Comment Submission

CAUTION!!! - EXTERNAL EMAIL - THINK BEFORE YOU CLICK

A new entry to a form/survey has been submitted.

Form Name: Submit Redistricting Comment
Date & Time: 10/21/2021 12:40 PM
Response #: 37
Submitter ID: 43533
IP address: 45.130.83.207
Time to complete: 18 min. , 9 sec.

Survey Details

Page 1

To submit written comments residents may:

- 1.) complete the on-line form below
- 2.) mail comments to: County CAO's Office, Redistricting 2021 - 2281 Tulare Street, Room 304, Fresno, CA 93721
- 3.) hand delivery to: County CAO's Office at 2281 Tulare Street, Room 304, Fresno, CA 93721
- 4.) email comments to: FresnoCounty2021Redistricting@fresnocountyca.gov

Note: Submitted comments will be part of the public record.

1. **First Name**
Karen
2. **Last Name**
Francone
3. **Agency/Organization (If Applicable)**
Not answered
4. **Email**
karenfrancone@icloud.com

5. Address (Street Number and Name)

13288 E Rialto Avenue

6. City

Sanger

7. ZIP Code

93657

8. Contact Phone #

559-875-2192

9. Supervisorial District

(Please refer to [this district lookup tool](#) if necessary)

(o) District 5 – Nathan Magsig

If comment is specific to a Commissioner Hearing, please fill in Hearing date and Agenda # (please note comments specific to a hearing date, must be submitted by 5:00 pm one (1) day in advance of the meeting)

10. Hearing Date

Not answered

11. Agenda Item

Not answered

12. Comment (please note that all comments received will be part of the public record)

I live in a rural area of Fresno County and am deeply concerned about the proposed redistricting map that is being pushed by several Democratic partisan groups that do not reflect my values nor of my community. Additionally, from what I understand, what is being described as an "Equity Map" violates the Voting Rights Act of 1965.

There is evident partisan backing of the redistricting map, that has been drafted by proponents who openly admit (on their website), that it is designed to generate electoral outcomes in favor of the Democratic Party. The proposed "Equity Map" clearly violates the "spirit" of the law governing redistricting. I ask that the current district map remain in place.

13. Attach File

Thank you,
County of Fresno

This is an automated message generated by Granicus. Please do not reply directly to this email.

From: fresnocountyca@enotify.visioninternet.com
Sent: Thursday, October 21, 2021 12:53 PM
To: jtilton@ndcresearch.com; Tataryan, David; Thompson, John R.; Eropkin, Rebekah
Subject: County of Fresno: Redistricting Comment Submission

CAUTION!!! - EXTERNAL EMAIL - THINK BEFORE YOU CLICK

A new entry to a form/survey has been submitted.

Form Name: Submit Redistricting Comment
Date & Time: 10/21/2021 12:53 PM
Response #: 38
Submitter ID: 43534
IP address: 45.130.83.208
Time to complete: 12 min. , 27 sec.

Survey Details

Page 1

To submit written comments residents may:

- 1.) complete the on-line form below
- 2.) mail comments to: County CAO's Office, Redistricting 2021 - 2281 Tulare Street, Room 304, Fresno, CA 93721
- 3.) hand delivery to: County CAO's Office at 2281 Tulare Street, Room 304, Fresno, CA 93721
- 4.) email comments to: FresnoCounty2021Redistricting@fresnocountyca.gov

Note: Submitted comments will be part of the public record.

1. **First Name**
Charles
2. **Last Name**
Francone
3. **Agency/Organization (If Applicable)**
Not answered
4. **Email**
tomledger09@gmail.com

5. Address (Street Number and Name)

13288 E Rialto Avenue

6. City

Sanger

7. ZIP Code

93657

8. Contact Phone #

559875-2192

9. Supervisorial District

(Please refer to [this district lookup tool](#) if necessary)

(o) District 5 – Nathan Magsig

If comment is specific to a Commissioner Hearing, please fill in Hearing date and Agenda # (please note comments specific to a hearing date, must be submitted by 5:00 pm one (1) day in advance of the meeting)

10. Hearing Date

10/21/2021

11. Agenda Item

Commission Hearing (Pre-draft of map public hearing, recommendations for BOC)

12. Comment (please note that all comments received will be part of the public record)

I live in District 5, in a rural area of Fresno County and want the district lines to remain as they are. The proposed "Equity Map" violates the Voting Rights Act of 1965. The proposed map has been devised with partisan backing and drafted by special interest groups of the Democratic Party who openly admit that the proposed map is designed to generate electoral outcomes in favor of the Democratic Party. For this reason I have determined that the "Equity Map" violates the law governing redistricting and will not represent my community, nor myself, "equitably." Leave the district lines as they are. Voting outcomes should not be so blatantly manipulated.

13. Attach File

Thank you,
County of Fresno

This is an automated message generated by Granicus. Please do not reply directly to this email.

From: fresnocountyca@enotify.visioninternet.com
Sent: Thursday, October 21, 2021 3:21 PM
To: jtilton@ndcresearch.com; Tataryan, David; Thompson, John R.; Eropkin, Rebekah
Subject: County of Fresno: Redistricting Comment Submission

CAUTION!!! - EXTERNAL EMAIL - THINK BEFORE YOU CLICK

A new entry to a form/survey has been submitted.

Form Name: Submit Redistricting Comment
Date & Time: 10/21/2021 3:20 PM
Response #: 39
Submitter ID: 43541
IP address: 2600:1700:53b0:5490:fd80:d270:dd70:aca5
Time to complete: 4 min. , 47 sec.

Survey Details

Page 1

To submit written comments residents may:

- 1.) complete the on-line form below
- 2.) mail comments to: County CAO's Office, Redistricting 2021 - 2281 Tulare Street, Room 304, Fresno, CA 93721
- 3.) hand delivery to: County CAO's Office at 2281 Tulare Street, Room 304, Fresno, CA 93721
- 4.) email comments to: FresnoCounty2021Redistricting@fresnocountyca.gov

Note: Submitted comments will be part of the public record.

1. **First Name**
Connie
2. **Last Name**
Young
3. **Agency/Organization (If Applicable)**
none
4. **Email**
cyoungrn@sbcglobal.net

5. Address (Street Number and Name)

4442 N Van Dyke Ave

6. City

Fresno

7. ZIP Code

93705

8. Contact Phone #

559-473-9847

9. Supervisorial District

(Please refer to [this district lookup tool](#) if necessary)

(o) District 2 – Steve Brandau

If comment is specific to a Commissioner Hearing, please fill in Hearing date and Agenda # (please note comments specific to a hearing date, must be submitted by 5:00 pm one (1) day in advance of the meeting)

10. Hearing Date

Not answered

11. Agenda Item

Not answered

12. Comment (please note that all comments received will be part of the public record)

I support either the Equity Coalition map or the Inclusive Families map.

It is important to me that the supervisors reflect the diversity in our county and that communities of interest are represented by members of their communities.

Thank you.

13. Attach File

Thank you,
County of Fresno

This is an automated message generated by Granicus. Please do not reply directly to this email.

From: fresnocountyca@enotify.visioninternet.com
Sent: Thursday, October 21, 2021 3:42 PM
To: jtilton@ndcresearch.com; Tataryan, David; Thompson, John R.; Eropkin, Rebekah
Subject: County of Fresno: Redistricting Comment Submission

CAUTION!!! - EXTERNAL EMAIL - THINK BEFORE YOU CLICK

A new entry to a form/survey has been submitted.

Form Name: Submit Redistricting Comment
Date & Time: 10/21/2021 3:41 PM
Response #: 40
Submitter ID: 43543
IP address: 2601:205:381:850:3d46:7a21:a87a:3eb5
Time to complete: 6 min. , 9 sec.

Survey Details

Page 1

To submit written comments residents may:

- 1.) complete the on-line form below
- 2.) mail comments to: County CAO's Office, Redistricting 2021 - 2281 Tulare Street, Room 304, Fresno, CA 93721
- 3.) hand delivery to: County CAO's Office at 2281 Tulare Street, Room 304, Fresno, CA 93721
- 4.) email comments to: FresnoCounty2021Redistricting@fresnocountyca.gov

Note: Submitted comments will be part of the public record.

1. **First Name**
Ron and Roberta
2. **Last Name**
Genini
3. **Agency/Organization (If Applicable)**
Retired
4. **Email**
r_genini@yahoo.com

5. Address (Street Number and Name)

1486 W Menlo Ave

6. City

Fresno

7. ZIP Code

93711

8. Contact Phone #

5593079892

9. Supervisorial District

(Please refer to [this district lookup tool](#) if necessary)

(o) District 2 – Steve Brandau

If comment is specific to a Commissioner Hearing, please fill in Hearing date and Agenda # (please note comments specific to a hearing date, must be submitted by 5:00 pm one (1) day in advance of the meeting)

10. Hearing Date

10/21/2021

11. Agenda Item

Fresno County Redistricting

12. Comment (please note that all comments received will be part of the public record)

We strongly support and urge the adoption of the Fair Representation Coalition map. We are deeply concerned that Fresno County not be divided along lines that are blatantly political and strained to favor certain political biases. We agree with the reasons listed by the Fair Representation Coalition for its delineation of Fresno County's Districts.

13. Attach File

Thank you,
County of Fresno

This is an automated message generated by Granicus. Please do not reply directly to this email.

From: fresnocountyca@enotify.visioninternet.com
Sent: Thursday, October 21, 2021 6:28 PM
To: jtilton@ndcresearch.com; Tataryan, David; Thompson, John R.; Eropkin, Rebekah
Subject: County of Fresno: Redistricting Comment Submission

CAUTION!!! - EXTERNAL EMAIL - THINK BEFORE YOU CLICK

A new entry to a form/survey has been submitted.

Form Name: Submit Redistricting Comment
Date & Time: 10/21/2021 6:27 PM
Response #: 41
Submitter ID: 43548
IP address: 2601:205:2:cae0:b111:421e:f7b6:9ee
Time to complete: 2 min. , 45 sec.

Survey Details

Page 1

To submit written comments residents may:

- 1.) complete the on-line form below
- 2.) mail comments to: County CAO's Office, Redistricting 2021 - 2281 Tulare Street, Room 304, Fresno, CA 93721
- 3.) hand delivery to: County CAO's Office at 2281 Tulare Street, Room 304, Fresno, CA 93721
- 4.) email comments to: FresnoCounty2021Redistricting@fresnocountyca.gov

Note: Submitted comments will be part of the public record.

1. **First Name**
Erica
2. **Last Name**
Holly
3. **Agency/Organization (If Applicable)**
Not answered
4. **Email**
firelily54@gmail.com

5. Address (Street Number and Name)

3627 n. Gilroy Ave.

6. City

Fresno

7. ZIP Code

93722

8. Contact Phone #

5598359800

9. Supervisorial District

(Please refer to [this district lookup tool](#) if necessary)

(o) District 1 – Brian Pacheco

If comment is specific to a Commissioner Hearing, please fill in Hearing date and Agenda # (please note comments specific to a hearing date, must be submitted by 5:00 pm one (1) day in advance of the meeting)

10. Hearing Date

Not answered

11. Agenda Item

Not answered

12. Comment (please note that all comments received will be part of the public record)

Please adopt the Fair Representation Coalition map. Thank you.

13. Attach File

Thank you,
County of Fresno

This is an automated message generated by Granicus. Please do not reply directly to this email.

From: fresnocountyca@enotify.visioninternet.com
Sent: Thursday, October 21, 2021 7:45 PM
To: jtilton@ndcresearch.com; Tataryan, David; Thompson, John R.; Eropkin, Rebekah
Subject: County of Fresno: Redistricting Comment Submission

CAUTION!!! - EXTERNAL EMAIL - THINK BEFORE YOU CLICK

A new entry to a form/survey has been submitted.

Form Name: Submit Redistricting Comment
Date & Time: 10/21/2021 7:45 PM
Response #: 42
Submitter ID: 43553
IP address: 2600:1700:c750:9dc0:9071:4068:6b5f:3f5d
Time to complete: 48 min. , 42 sec.

Survey Details

Page 1

To submit written comments residents may:

- 1.) complete the on-line form below
- 2.) mail comments to: County CAO's Office, Redistricting 2021 - 2281 Tulare Street, Room 304, Fresno, CA 93721
- 3.) hand delivery to: County CAO's Office at 2281 Tulare Street, Room 304, Fresno, CA 93721
- 4.) email comments to: FresnoCounty2021Redistricting@fresnocountyca.gov

Note: Submitted comments will be part of the public record.

1. **First Name**
RHONDA
2. **Last Name**
Hernandez
3. **Agency/Organization (If Applicable)**
Not answered
4. **Email**
ashellygomez@yahoo.com

5. Address (Street Number and Name)

6082 e Homan Ave

6. City

Fresno

7. ZIP Code

93727

8. Contact Phone #

7602144465

9. Supervisorial District

(Please refer to [this district lookup tool](#) if necessary)

(o) District 5 – Nathan Magsig

If comment is specific to a Commissioner Hearing, please fill in Hearing date and Agenda # (please note comments specific to a hearing date, must be submitted by 5:00 pm one (1) day in advance of the meeting)

10. Hearing Date

10/21/2021

11. Agenda Item

Fresno county redistricting hearing

12. Comment (please note that all comments received will be part of the public record)

The so-called Equity Map, drawn up by the Dolores Huerta Foundation with backing from the Central Valley Progressive PAC, Planned Parenthood, SEIU 521, and the Sierra Club,

It's not just drawn by outside special interests who want a radically changed map – undercutting the voting power of communities in Clovis along with north and central Fresno – it is also designed to bolster partisan fortunes for the Fresno County Democratic Party.

Supervisorial boundaries aren't meant to be partisan.

13. Attach File

Thank you,
County of Fresno

This is an automated message generated by Granicus. Please do not reply directly to this email.

From: Clerk/BOS
Subject: FW: Public Comment - Nov. 2 Agenda 17 - Redistricting

From: fresnocountyca@enotify.visioninternet.com <fresnocountyca@enotify.visioninternet.com>
Sent: Monday, October 25, 2021 12:10 PM
To: jtilton@ndcresearch.com; Tataryan, David <dtataryan@fresnocountyca.gov>; Thompson, John R. <jothompson@fresnocountyca.gov>; Eropkin, Rebekah <reropkin@fresnocountyca.gov>
Subject: County of Fresno: Redistricting Comment Submission

CAUTION!!! - EXTERNAL EMAIL - THINK BEFORE YOU CLICK

A new entry to a form/survey has been submitted.

Form Name: Submit Redistricting Comment
Date & Time: 10/25/2021 12:09 PM
Response #: 43
Submitter ID: 43622
IP address: 98.41.144.94
Time to complete: 12 min. , 31 sec.

Survey Details

Page 1

To submit written comments residents may:

- 1.) complete the on-line form below
- 2.) mail comments to: County CAO's Office, Redistricting 2021 - 2281 Tulare Street, Room 304, Fresno, CA 93721
- 3.) hand delivery to: County CAO's Office at 2281 Tulare Street, Room 304, Fresno, CA 93721
- 4.) email comments to: FresnoCounty2021Redistricting@fresnocountyca.gov

Note: Submitted comments will be part of the public record.

1. **First Name**
Kao
2. **Last Name**
Lao

3. **Agency/Organization (If Applicable)**

Central Valley United for Power

4. **Email**

kaocheng.cvup@gmail.com

5. **Address (Street Number and Name)**

Not answered

6. **City**

Not answered

7. **ZIP Code**

Not answered

8. **Contact Phone #**

Not answered

9. **Supervisorial District**

(Please refer to [this district lookup tool](#) if necessary)

Not answered

If comment is specific to a Commissioner Hearing, please fill in Hearing date and Agenda # (please note comments specific to a hearing date, must be submitted by 5:00 pm one (1) day in advance of the meeting)

10. **Hearing Date**

Not answered

11. **Agenda Item**

Not answered

12. **Comment (please note that all comments received will be part of the public record)**

Central Valley United for Power (also known as CV-UP). We are a coalition of 8 nonprofit organizations through the Central Valley, from San Joaquin County to Kern County.

I am submitting this public comment on behalf of CV-UP. As Fresno County's Advisory Redistricting Commission receives and review draft maps recommendations, we ask that the Redistricting Commission implement community inputs into the draft maps. You all have received and heard many community members' thoughts on how district lines should be redrawn. Community members and Community Based Organizations (aka CBOs) have invested a lot of time, energy, and money to attend community workshops hosted by the county and CBOs, make public comments, and draft their own maps to ensure that the county redrawn district lines correctly the first time around.

This redistricting process is extremely important for marginalized neighborhoods as they have suffered from decades of discrimination, as immigrants, as refugees, as English limited learners, as farmworkers, and so much more. They need representatives that are responsive to our concerns, such as the issue of food deserts in these communities, lack of appropriate allocation for public resources, and quality of water.

In previous public comment, CV-UP has publicly and verbally expressed support of keeping the following communities together: The Hmong community that lives in the Sunnyside area. The boundaries are Willow and Jensen, then east to Clovis and Jensen. The communities of Lanare and Cantua Creek are both unincorporated communities in the western part of the

county

Thank you.

13. Attach File

Thank you,
County of Fresno

This is an automated message generated by Granicus. Please do not reply directly to this email.

From: Clerk/BOS
Subject: FW: County of Fresno: Redistricting Comment Submission

From: fresnocountyca@enotify.visioninternet.com <fresnocountyca@enotify.visioninternet.com>
Sent: Tuesday, October 26, 2021 3:36 PM
To: jtilton@ndcresearch.com; Tataryan, David <dtataryan@fresnocountyca.gov>; Thompson, John R. <jothompson@fresnocountyca.gov>; Eropkin, Rebekah <reropkin@fresnocountyca.gov>
Subject: County of Fresno: Redistricting Comment Submission

CAUTION!!! - EXTERNAL EMAIL - THINK BEFORE YOU CLICK

A new entry to a form/survey has been submitted.

Form Name: Submit Redistricting Comment
Date & Time: 10/26/2021 3:35 PM
Response #: 44
Submitter ID: 43650
IP address: 2607:f380:8c9:2025:5c08:89a8:8b49:401d
Time to complete: 6 min. , 7 sec.

Survey Details

Page 1

To submit written comments residents may:

- 1.) complete the on-line form below
- 2.) mail comments to: County CAO's Office, Redistricting 2021 - 2281 Tulare Street, Room 304, Fresno, CA 93721
- 3.) hand delivery to: County CAO's Office at 2281 Tulare Street, Room 304, Fresno, CA 93721
- 4.) email comments to: FresnoCounty2021Redistricting@fresnocountyca.gov

Note: Submitted comments will be part of the public record.

1. **First Name**
Hilario
2. **Last Name**
Fuentes

3. Agency/Organization (If Applicable)

Public

4. Email

packmanw20@gmail.com

5. Address (Street Number and Name)

8220 W. Gibson

6. City

Clovis

7. ZIP Code

93619

8. Contact Phone #

559-293-6087

9. Supervisorial District

(Please refer to [this district lookup tool](#) if necessary)

(o) District 1 – Brian Pacheco

If comment is specific to a Commissioner Hearing, please fill in Hearing date and Agenda # (please note comments specific to a hearing date, must be submitted by 5:00 pm one (1) day in advance of the meeting)

10. Hearing Date

Not answered

11. Agenda Item

Redistricting

12. Comment (please note that all comments received will be part of the public record)

The Darwin Theory is brain wash and very offensive. I trust clovis and fresno but . . . The battle is the Lords. I also know im not making sense. Please allow me to give you what ever i got and what the Lord has in store. Thank you.

13. Attach File

Thank you,
County of Fresno

This is an automated message generated by Granicus. Please do not reply directly to this email.



FRESNO COUNTY **REDISTRICTING 2021**

County of Fresno Redistricting Draft Maps

November 2, 2021

Kristen Parks, Consultant
National Demographics Corporation

Redistricting Process

Step	Description
Pre-Draft Public Hearing August 12, 2021	<ul style="list-style-type: none"> • Advisory Commission Public Hearing; held prior to release of draft maps • Educate, solicit input on the communities in the Districts
Census Data Releases	<ul style="list-style-type: none"> • Census Bureau releases official 2020 Census population data – Aug. 12 • California’s official ‘prisoner-adjusted’ 2020 redistricting data – Sept. 20, 27
Engagement Workshops	<ul style="list-style-type: none"> • July 14; August 3, 4, 21 (x2); and, September 29
Pre-Draft Public Hearing October 5, 2021	<ul style="list-style-type: none"> • Advisory Commission Public Hearing; held prior to release of draft maps • Educate, solicit input on the communities in the Districts
Pre-Draft Public Hearing October 21, 2021	<ul style="list-style-type: none"> • Advisory Commission Public Hearing • Recommend draft maps to Board of Supervisors
Draft Map Public Hearing November 2, 2021	<ul style="list-style-type: none"> • Board of Supervisors Public Hearing in the Board Chambers • Discuss, revise the draft maps (if desired), select finalist(s)
Draft Map Public Hearing November 16, 2021 <i>1 p.m.</i>	<ul style="list-style-type: none"> • Board of Supervisors Public Hearing in the Board Chambers • Select final map and election sequence • Deadline for maps to be posted to website: November 9, 2021, 5 p.m.

Redistricting Rules and Goals

1. Federal Laws

- Equal Population
- Federal Voting Rights Act
- No Racial Gerrymandering



2. California Criteria for Counties

1. Geographically contiguous
2. Undivided neighborhoods and “communities of interest” (Socio-economic geographic areas that should be kept together)
3. Cities and CDPs
4. Easily identifiable boundaries
5. Compact (Do not bypass one group of people to get to a more distant group of people)

Prohibited:

“Shall not favor or discriminate against a political party.”

3. Other Traditional Redistricting Principles

- Minimize voters shifted to different election years
- Respect voters’ choices / continuity in office
- Future population growth
- Preserving the core of existing districts

2020 Census Data

Fresno County - Current Districts

District		1	2	3	4	5	Total
	Total Pop	205,264	199,107	188,307	185,990	229,862	1,008,530
	Deviation from ideal	3,558	-2,599	-13,399	-15,716	28,156	43,872
	% Deviation	1.76%	-1.29%	-6.64%	-7.79%	13.96%	21.75%
Total Pop	% Hisp	62.5%	34%	66%	77%	34%	54%
	% NH White	16%	45%	13%	16%	41%	27%
	% NH Black	8%	6%	7%	1%	4%	5%
	% Asian-American	12%	12%	12%	4%	17%	12%
Citizen Voting Age Pop	Total	104,729	142,491	100,997	94,210	142,620	585,047
	% Hisp	51%	27%	55%	64%	28%	42%
	% NH White	26%	57%	23%	28%	53%	40%
	% NH Black	11%	5%	8%	1%	4%	6%
	% Asian/Pac. Isl.	10%	10%	12%	5%	14%	11%

Neighborhoods/Communities of Interest

Neighborhoods

1. **What is your neighborhood?**
2. **What are its geographic boundaries?**

In the absence of public testimony, planning records and other similar documents may provide definition.

Communities of Interest

1. **What defines your community?**
2. **Would this community benefit from being “included within a single district for purposes of its effective and fair representation”?**

Communities of Interest may not include relationships with political parties, incumbents, or political candidates.

Submissions were edited for clarity and brevity

- 1st/McKinley
- 93608
- 93711
- 93727
- African American communities
- Asian Village: Chestnut (West), Kings Canyon (South), Clovis (East)
- Baroda
- Biola
- Blackstone Corridor
- Buchanan
- Buchanan High area
- Bullard Community Plan area
- Calwa
- Cantua Creek
- Caruthers
- Center of Fresno
- Central District
- Central Fresno
- Central Fresno/North Fresno
- Central Southeast Area Specific Plan
- Central Unified
- Chinatown
- Clovis
- Clovis East
- Clovis High area
- Clovis Library
- Clovis North High area
- Clovis to the foothills (east)
- Clovis Unified
- Clovis West
- Clovis West High area
- Coalinga
- Communities with a Community Plan
- County Islands within city limits
- County Service Areas (CSAs)
- Cultural Arts District
- Del Rey (Southeast Fresno)
- District 2 as is
- Districts according to Police Departments
- Downtown Fresno
- Downtown Fresno, 93721, 93706, 93726
- East of CA 41
- East of CA 99
- East side Fresno, Kings Canyon
- East vs. Urban
- Easton
- El Dorado Park
- El Porvenir
- European Quarter (Willow and Shepherd in Clovis)
- Farmworking community, Cedar and Butler
- Fig Garden
- Fig Garden and Pinedale
- Fig Garden Loop
- Fig Garden, Fort Washington, Bullard
- Firebaugh
- First & McKinley – City of Fresno, Romain Park Area
- Five Points
- Foothill and mountain areas
- Foothills
- Fowler
- Fresno
- Fresno County Rural Transit’s Westside routes
- Fresno State neighborhoods
- Fresno Unified
- Friant
- Heritage Grove
- Herndon
- Highway City
- Historic Districts
- Hoover Community Plan area
- Hoover High area
- Huntington Boulevard
- Huron
- Jane Addams neighborhood (“Addams”)
- Jefferson neighborhood
- Jensen and Elm
- Kerman
- Kings Canyon corridors
- Kingsburg
- Lanare
- Laton
- Lawless Elementary neighborhood
- Loma Vista
- Lowell-Jefferson Neighborhood
- Malaga
- Mayfair (“Lake Don Pedro”)
- Melody Park Area
- Mendota
- Minkler and Centerville
- Muscatel/West Central Fresno
- North Central Fresno
- North Clovis
- North Fresno
- North Fresno, separate from Clovis
- North of Shields
- North Redlands
- Northeast Fresno
- Northwest Fresno
- Old Fig Garden
- Old Fig Garden and Van Ness
- Old West
- Orange Cove
- Parlier
- Pinedale
- Punjabi community west side of 99
- Raisin City
- Reedley
- Riverdale
- Rural communities
- San Joaquin
- Sanger
- Sanger Unified
- School attendance boundaries
- School District: Central
- School District: Clovis
- School District: Fresno
- Selma
- Selma-Kingsburg-Fowler-County-Sanitation-District
- Shaver/Foothills
- South Central Specific Plan Area (“Industrial Triangle”)
- South County
- South Tower
- Southeast Fresno
- Southeast Regional Disposal Site (SERDS)
- Southwest Fresno
- Southwest Fresno (Westside)
- Southwest Fresno Specific Plan
- Summerset Apartments
- Sunnyside
- Sunnyside, Kings Canyon, Olive Street
- Tarpey Village in Clovis
- Tombstone
- Tower District
- Train Line: Chinatown, Downtown Fresno, Lower and Central
- Tranquility
- Unincorporated rural communities
- Van Ness Extension (Sierra Sky Park, SJ River Bluffs)
- Water Works Districts (WWDs)
- West Area Neighborhoods Specific Plan
- West County
- West Fresno
- West Fresno, Vang Pao Elementary
- West Fresno, west of 99
- West Fresno/Central Area
- West Hills Community College District
- West of CA 41
- West of CA 99
- West of Fresno
- West of Fresno State
- West Park
- Westlands Water District
- Westside
- Woodpark Community Plan area
- Woodward Lake/Fort Washington
- Woodward Park

Advisory Redistricting Commission Maps

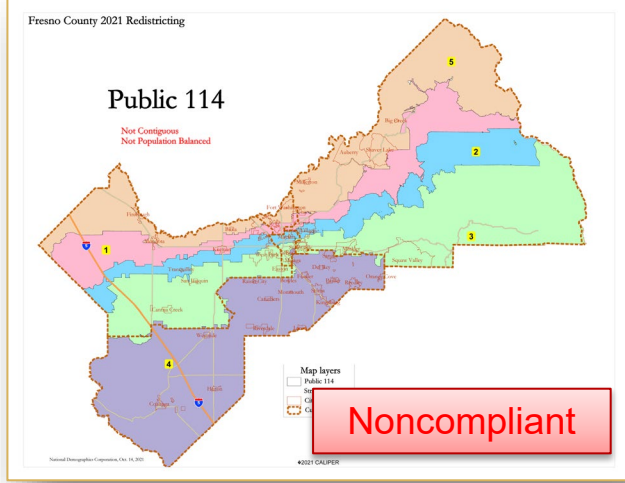
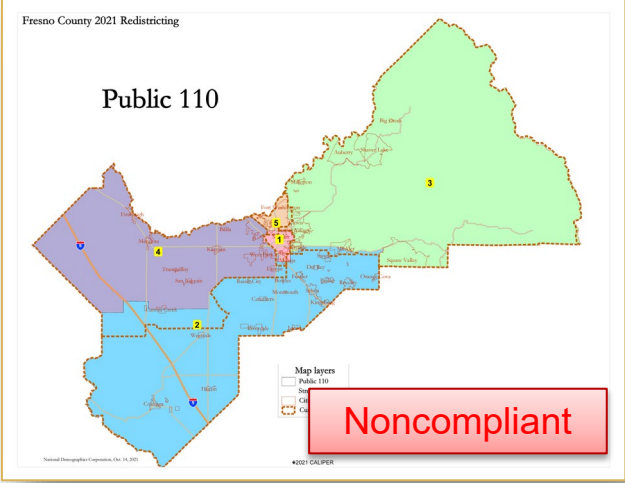
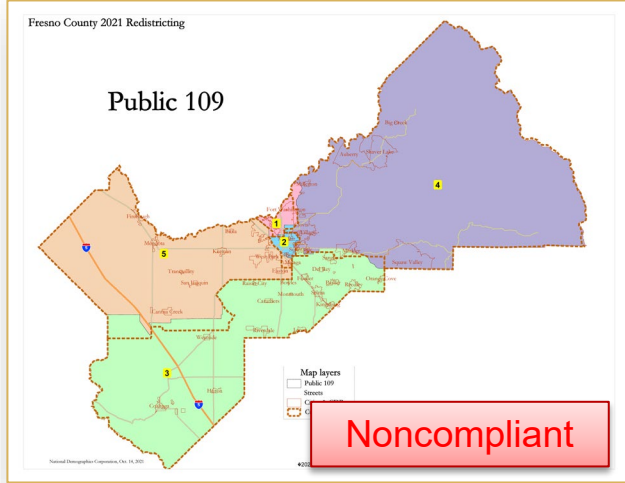
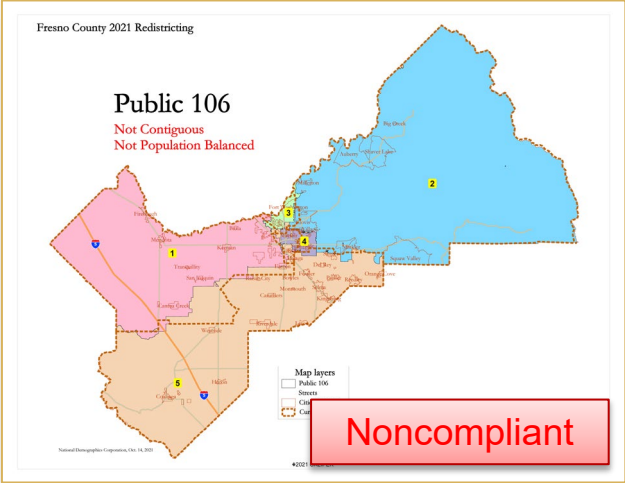
ARC Public Hearing

October 21, 2021

- **ARC drafts maps: 23***
- **ARC noncompliant: 4**
- **ARC recommended: 3**

** One revised draft map submitted and accepted at the October 21 ARC Public Hearing*

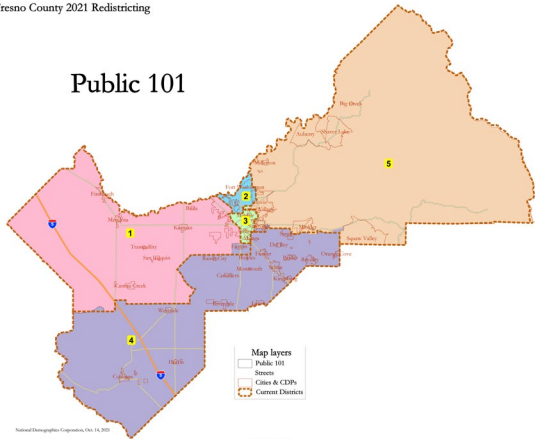
ARC Noncompliant Public Maps: 106, 109, 110, 114



ARC Compliant Public Maps: 101, 102, 103, 104, 105, 107

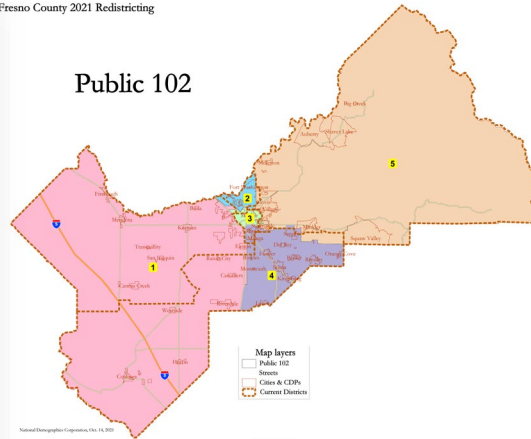
Fresno County 2021 Redistricting

Public 101



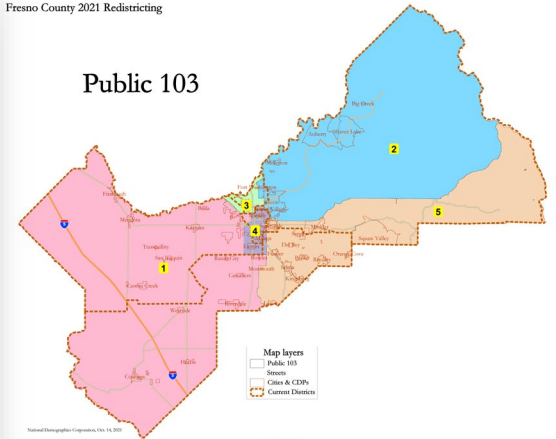
Fresno County 2021 Redistricting

Public 102



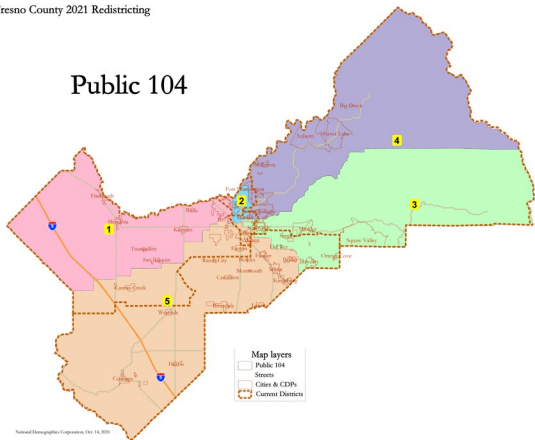
Fresno County 2021 Redistricting

Public 103



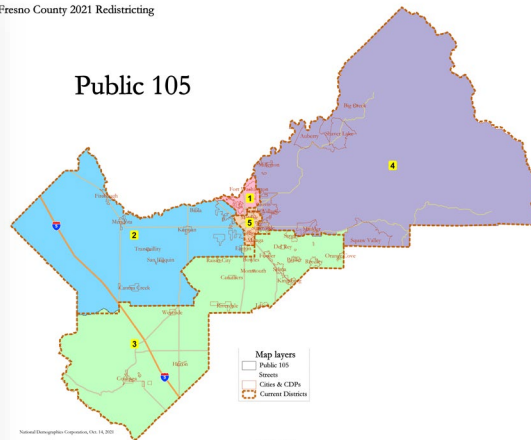
Fresno County 2021 Redistricting

Public 104



Fresno County 2021 Redistricting

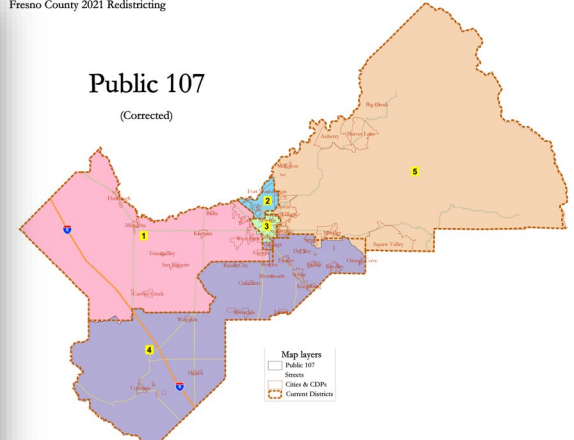
Public 105



Fresno County 2021 Redistricting

Public 107

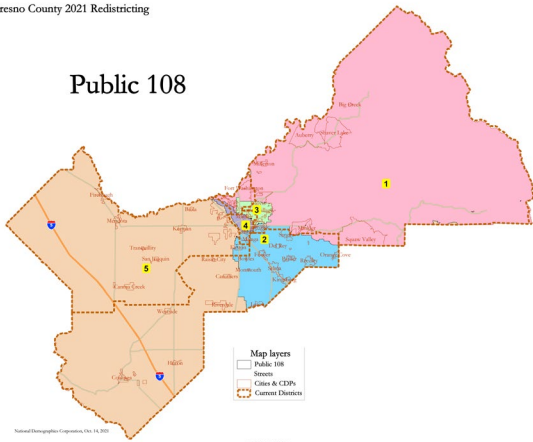
(Corrected)



ARC Compliant Public Maps: 108, 111, 112, 113, 115, 116

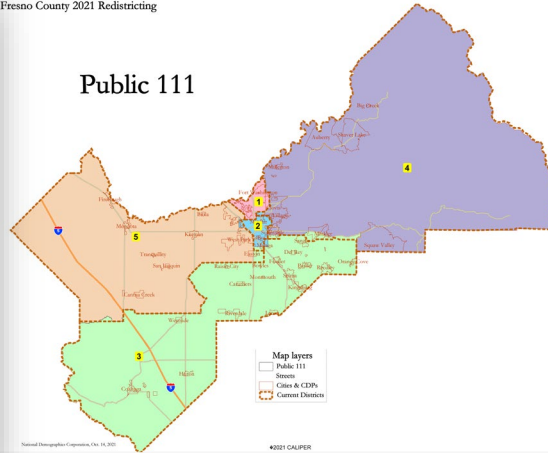
Fresno County 2021 Redistricting

Public 108



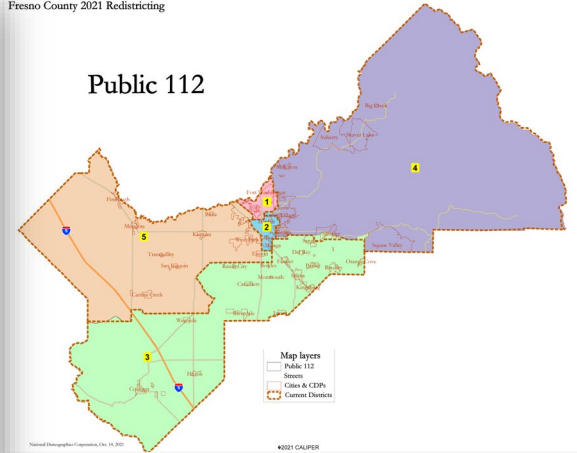
Fresno County 2021 Redistricting

Public 111



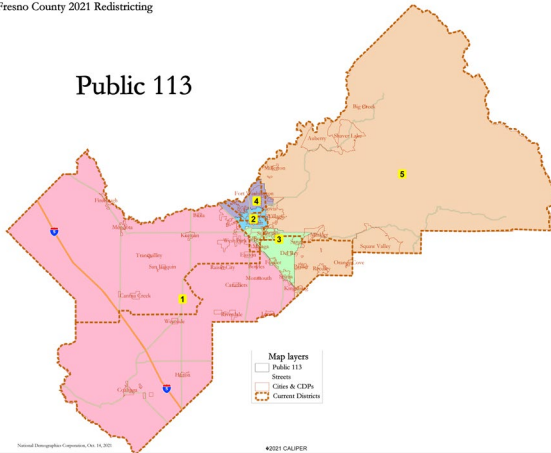
Fresno County 2021 Redistricting

Public 112



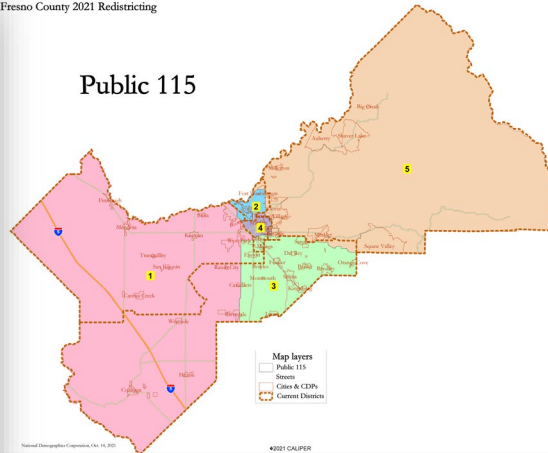
Fresno County 2021 Redistricting

Public 113



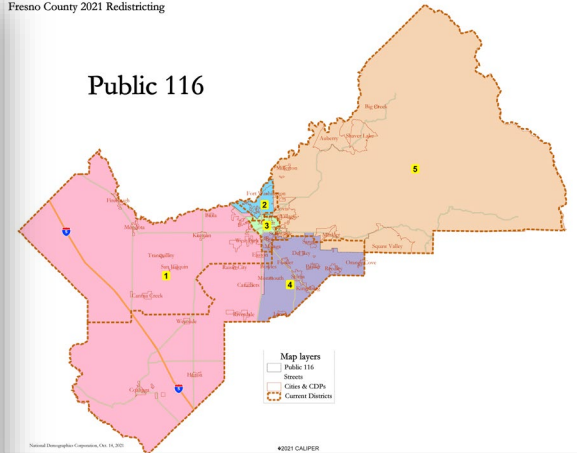
Fresno County 2021 Redistricting

Public 115

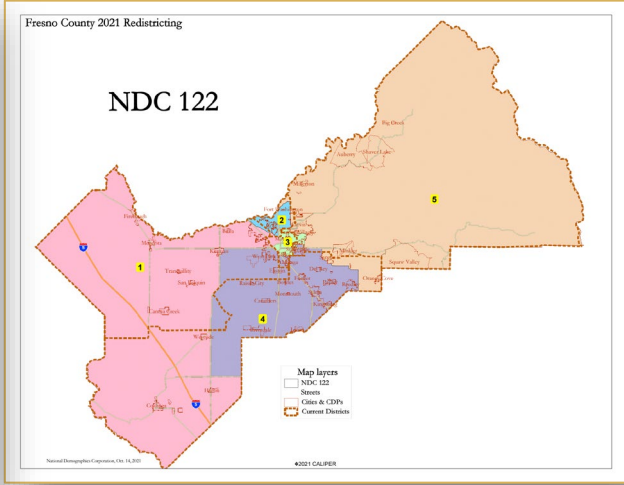
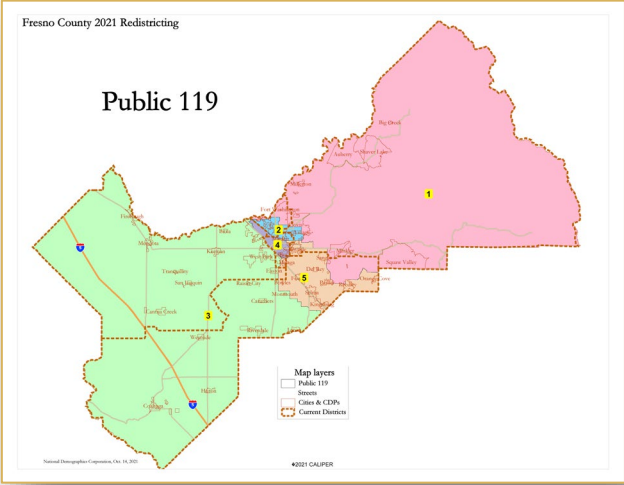
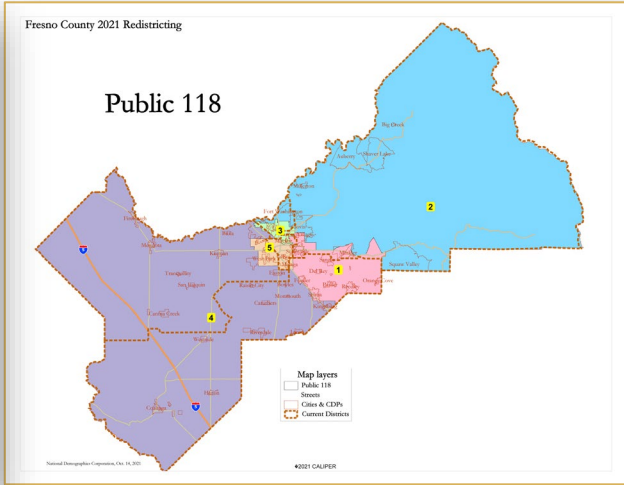
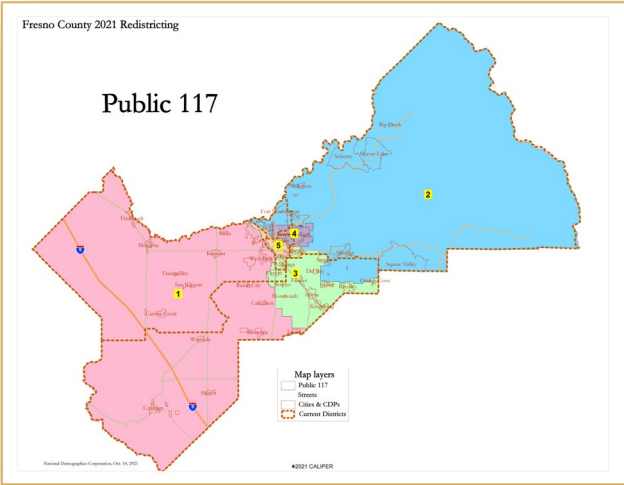


Fresno County 2021 Redistricting

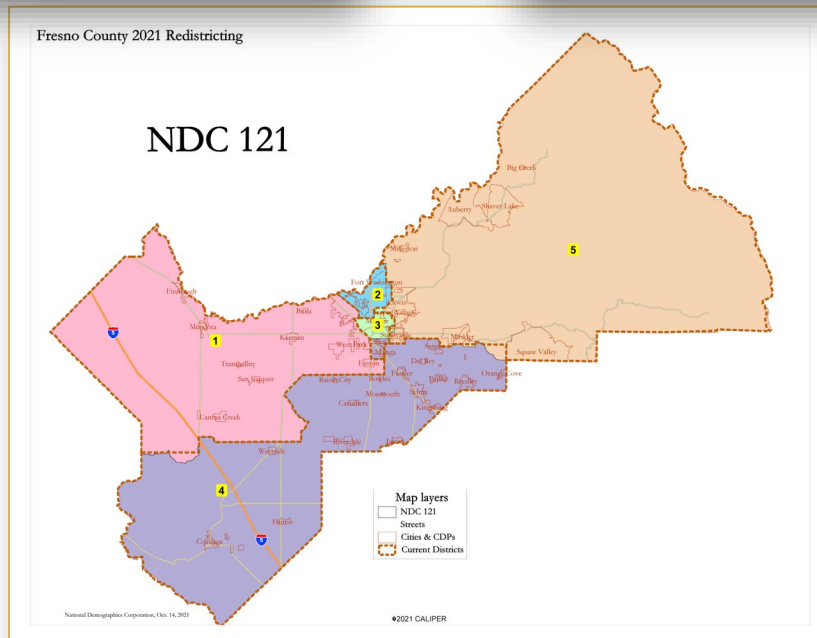
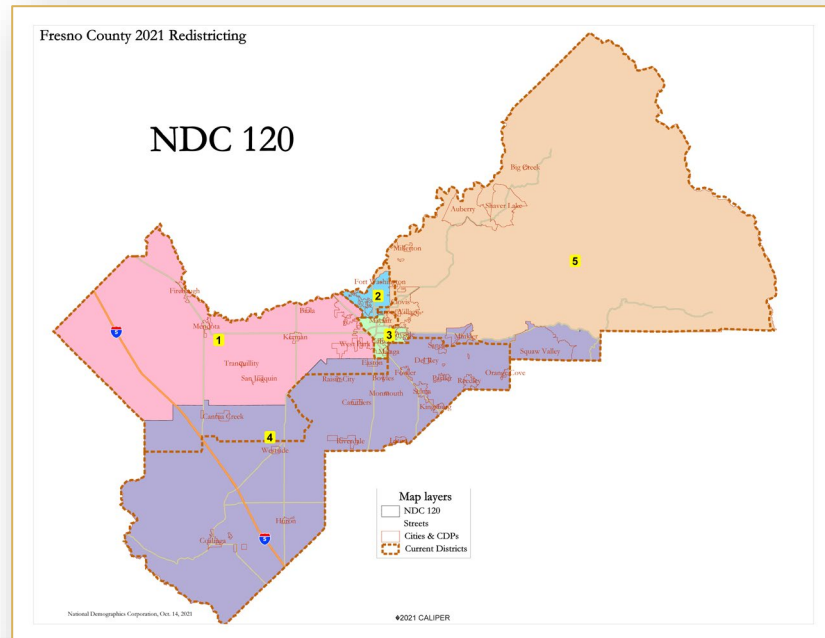
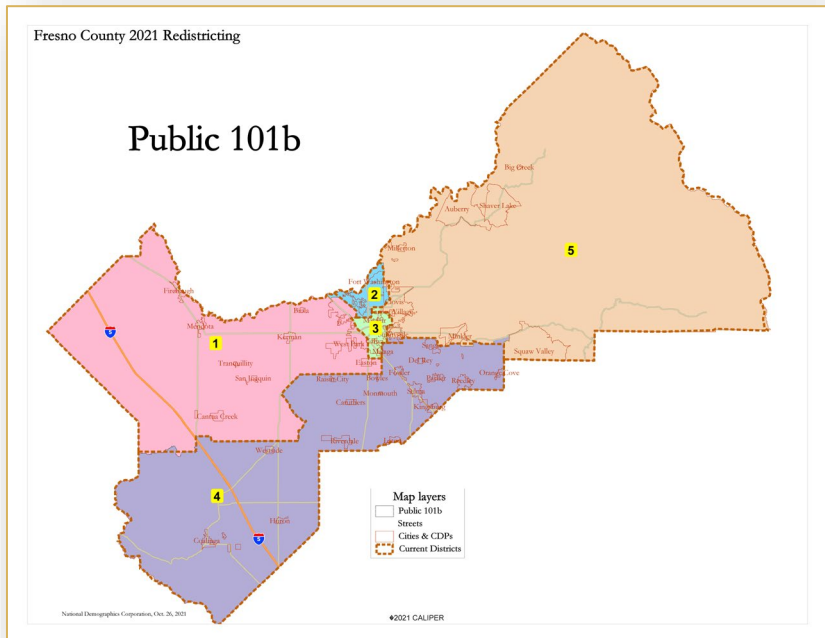
Public 116



ARC Compliant Public/NDC Maps: 117, 118, 119, 122



ARC Recommended Public/NDC Maps: 101b, 120, 121



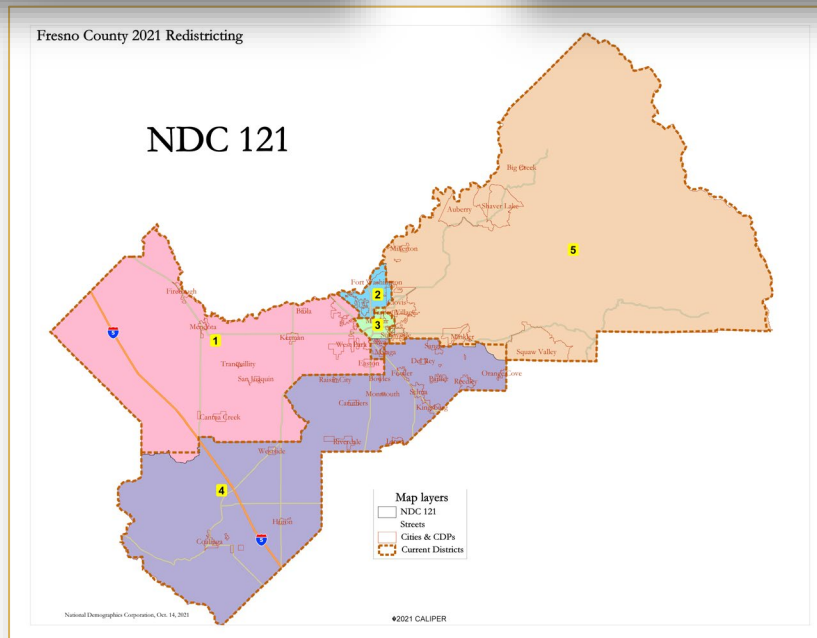
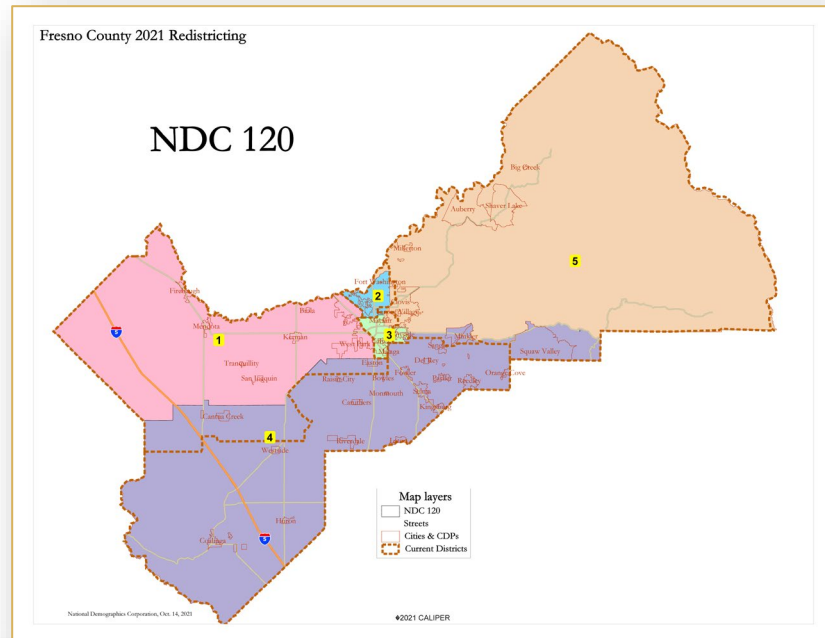
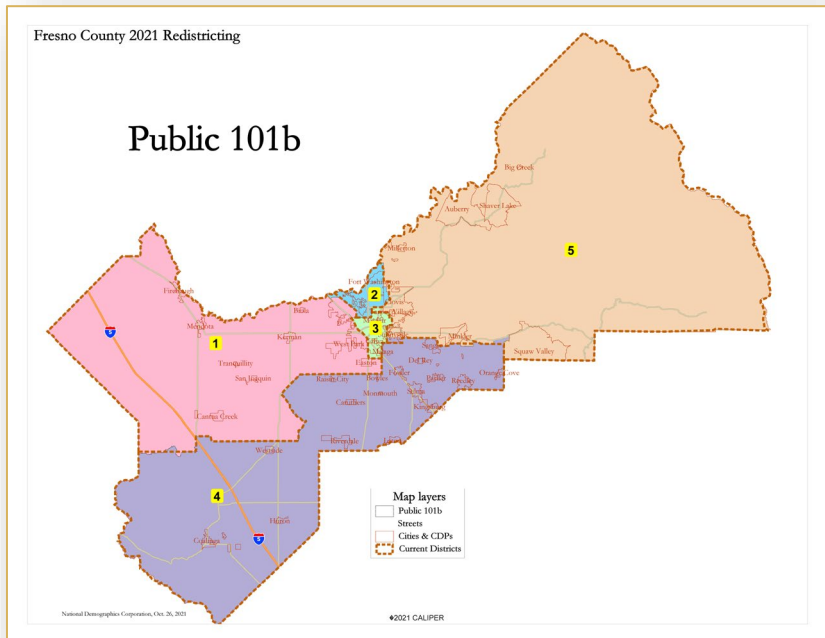
Board of Supervisors Maps

Board of Supervisors Public Hearing

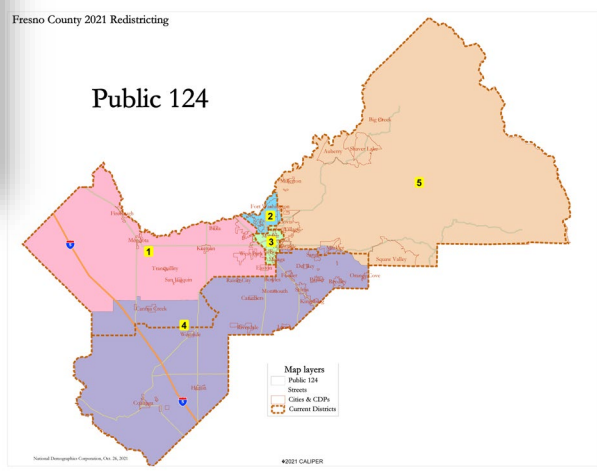
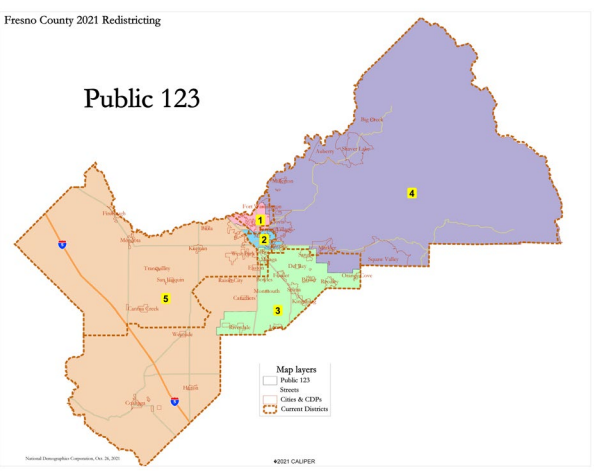
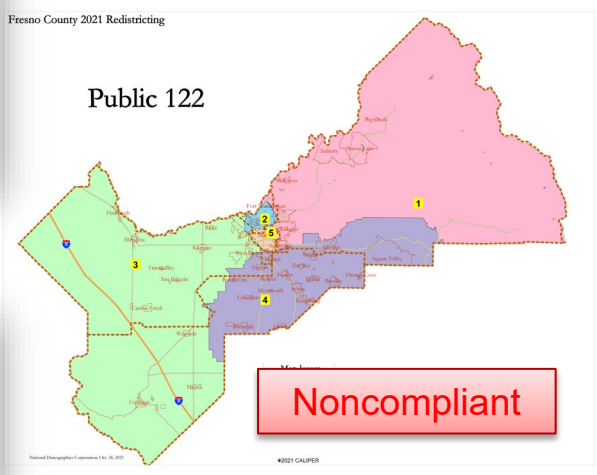
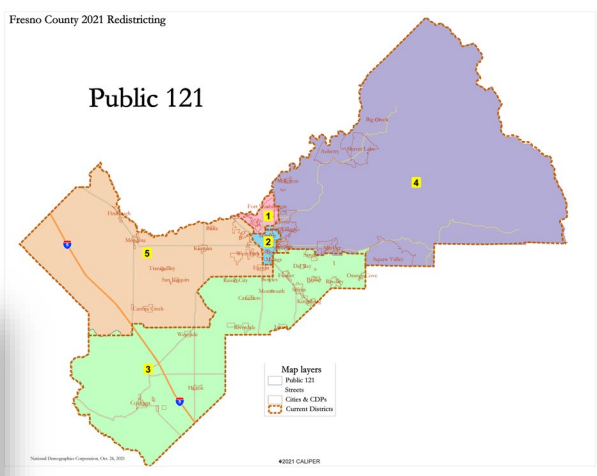
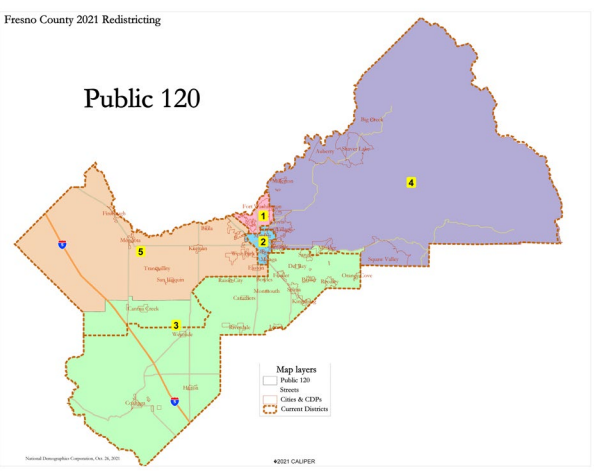
November 2, 2021

- **ARC recommended maps: 3**
- **Post-ARC drafts maps: 5**
- **Post-Arc compliant maps: 4**
- **Post-ARC noncompliant maps: 1**

ARC Recommended Public/NDC Maps: 101b, 120, 121



Post-ARC Public Maps: 120, 121, 122, 123, 124



Discussion/Action



AI 17
11/2/21



October 28, 2021

Fresno County Board of Supervisors
2282 Tulare Street, Third Floor
Fresno, CA 93721

Sent via email
CC: John Thompson

Dear Members of the Board of Supervisors,

After last week's hostile meeting of the Fresno County Advisory Redistricting Commission, we request the following actions for the November 2, 2021 and November 16, 2021 meetings where maps will be discussed:

- **Remote participation for redistricting agenda items:** Please allow the public to provide comments remotely. This request reflects COVID and public safety concerns.
- **Analysis of maps:** NDC should provide supervisors with an analysis of maps in terms of adherence to the Voting Rights Act and the California Fair Maps Act.
- **Establish criteria for selecting maps:** Announce the criteria for selecting the final map which would include the communities of interest that are prioritized in the decision-making process
- **Present all maps:** Allow the author of any compliant map, including NDC, ten minutes to advocate for the selection of their map.

We appreciate your interest in conducting fair and inclusive redistricting in Fresno County.

Sincerely,

A handwritten signature in black ink, appearing to read "M. Kast".

Marianne Kast
President

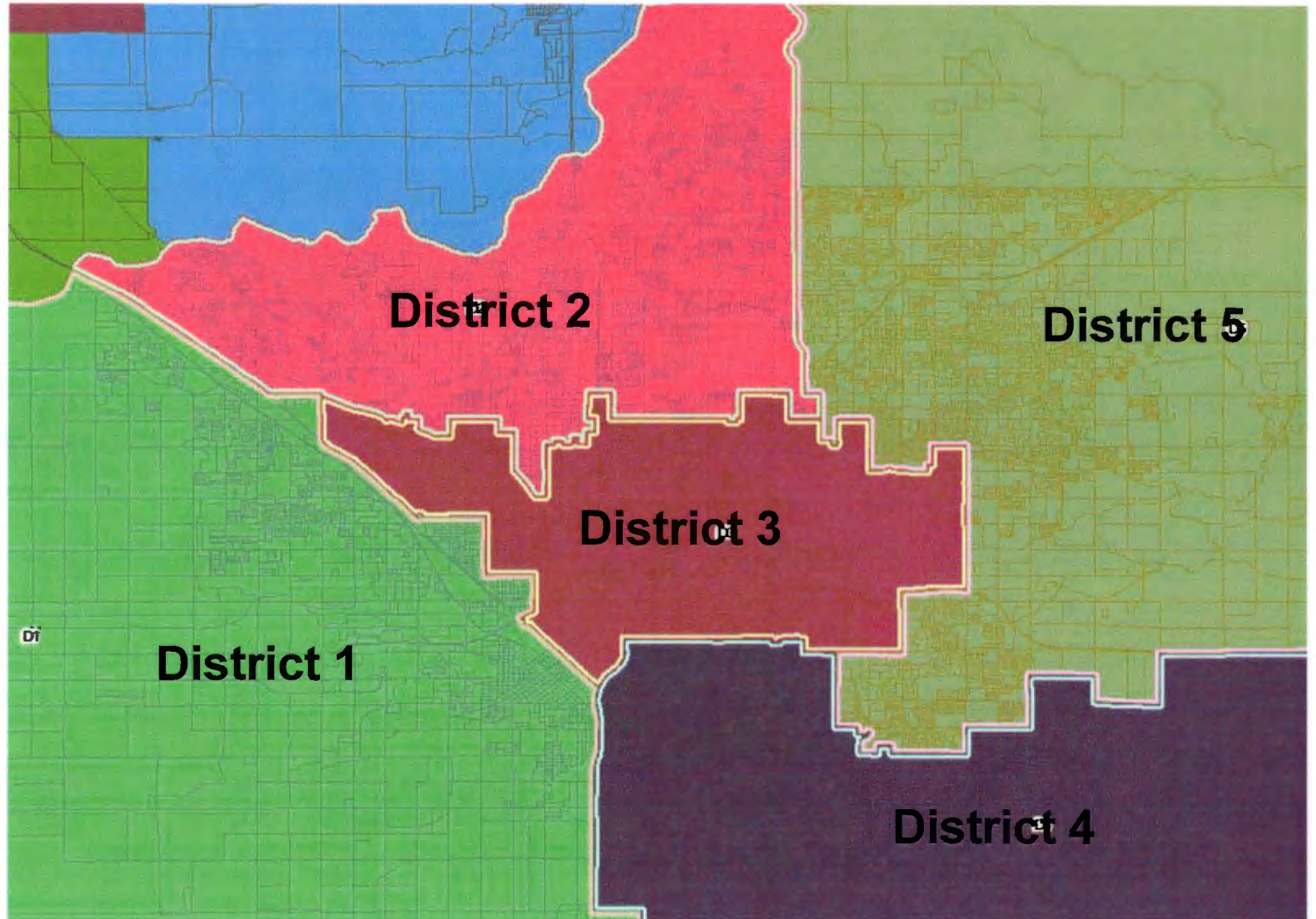
AI 17
11/2/2021

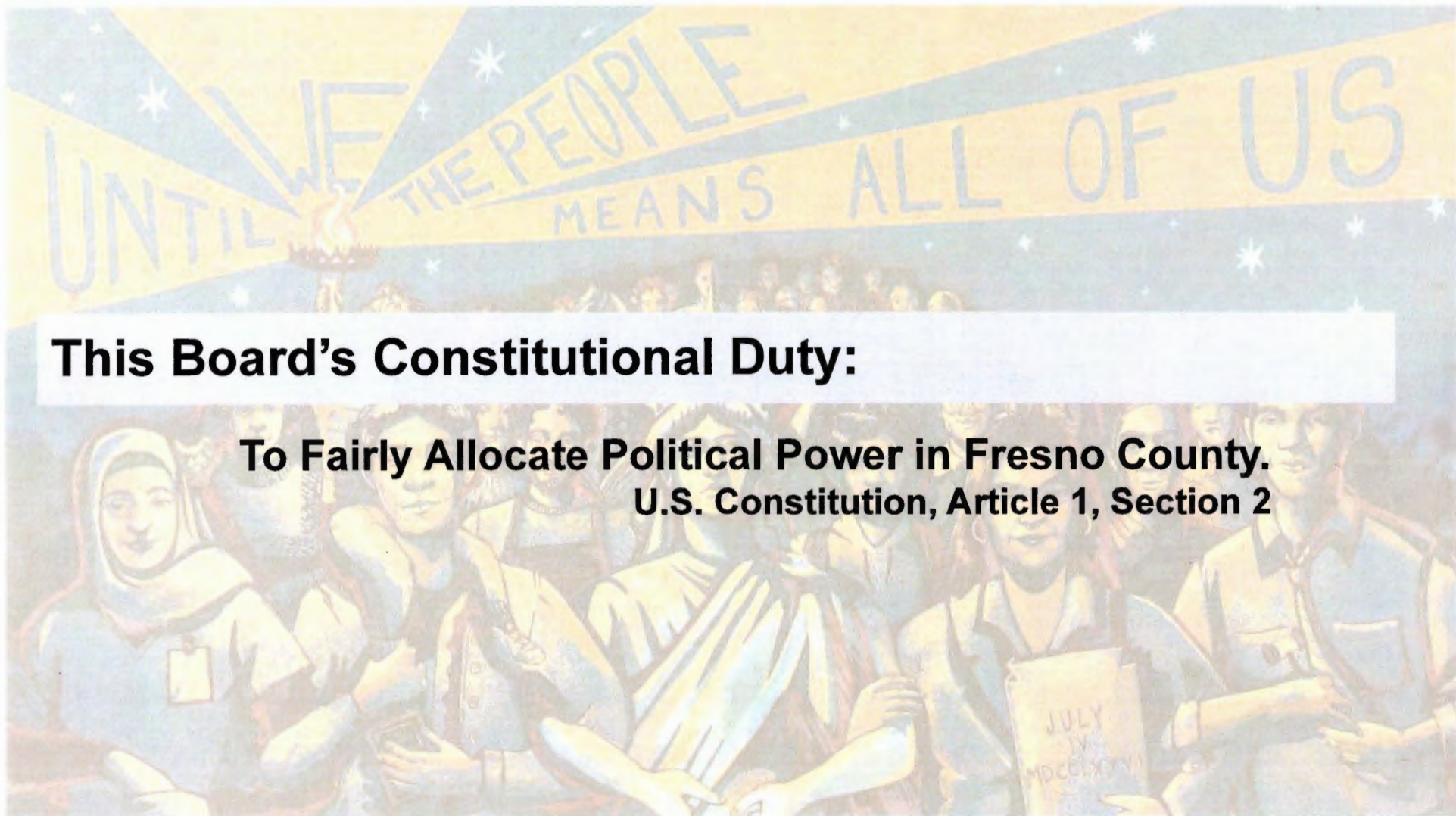
Fresno County Equitable Maps Coalition

Presentation to
the Fresno
County Board of
Supervisors

Tuesday,
November 2,
2021

Lori Pesante,
on behalf of the
Equitable Maps Coalition





This Board's Constitutional Duty:

**To Fairly Allocate Political Power in Fresno County.
U.S. Constitution, Article 1, Section 2**

Creation of the Equity Coalition Map

1. Community of Interest (COI) **Surveys** Collected
 - a. Food Banks, Vaccination Clinics, Flea Markets, public events, and online.
2. Survey takers, redistricting meeting attendees and groups work with demographer to **create** map, learn about redistricting.
3. EMC members **attend** all county COI Input Sessions
4. **Vet, refine and support** the map.

California FAIR MAPS Act (2019)

CA Election Code, sections 21500, 21601, & 21621

1. Equal Population (Low Deviation)
2. **Compliance with Voting Rights Acts (VRA)**
3. Contiguity
4. Communities of Interest (COI)
5. Geographic Integrity
6. Easily Identifiable by Residents
7. Compactness (where it doesn't conflict with previous criteria)

No partisan favoritism or discrimination.
(EMC Interpretation: No Incumbent Residence)

Engage Public Participation in Good Faith

VRA Effectiveness Metrics for Constitutionally Protected Classes:

Total Population

Citizen Voting Age Population (CVAP)

Voter Registration

Voter Turnout

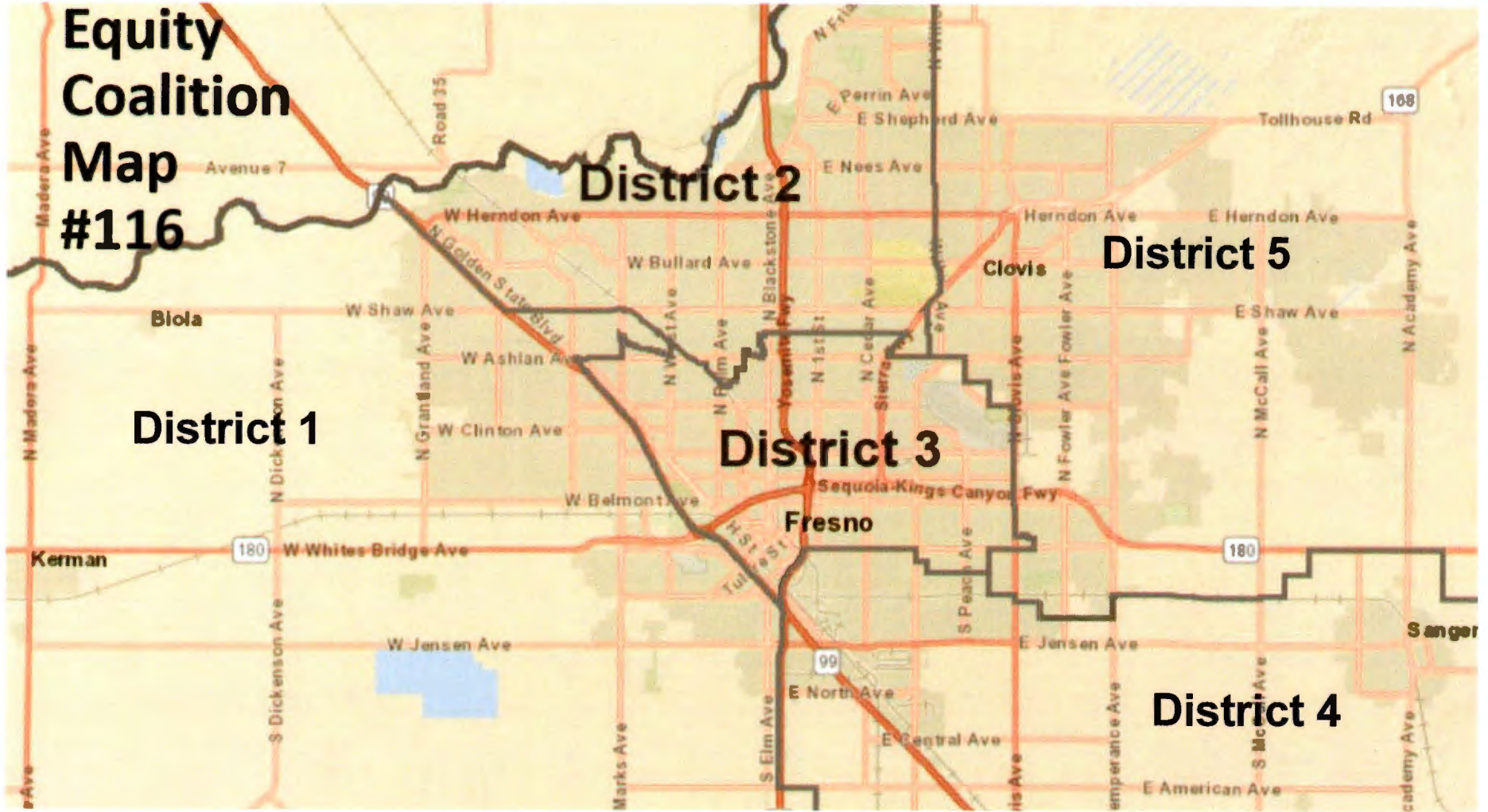
Effectiveness Metrics may vary as areas change from Urban to Rural, Affluent to High Poverty.

The Fresno County Equitable Map Coalition

The following Groups support the Equity Coalition Map # 116:

<u>Vecinos Unidos</u> of Sanger, Parlier & Caruthers	Dolores Huerta <u>Foundation</u>	200+ Petitions in Support signed
Central Valley Leadership Roundtable	Central California Coalition for Equitable Realignment	Center for Race Poverty and the Environment (CRPE)
Central Labor Council, FMTK	<u>Tehipite</u> Chapter Sierra Club	Central Valley Partnership
Latino <u>Educational Issues Roundtable</u>	Central Valley <u>Progressive PAC</u>	SEIU 521
California League of Conservation Voters (now <u>CA EnviroVoter</u>)	Central California Environmental Justice Network	Leadership Council for Justice and Accountability (LCJA)
Cultiva la Salud	<u>Planned Parenthood</u> Mar Monte	Nueva Alianza
Fresno Barrios Unidos	National Women's Political Caucus	300+ Community of Interest Surveys collected

Equity Coalition Map #116

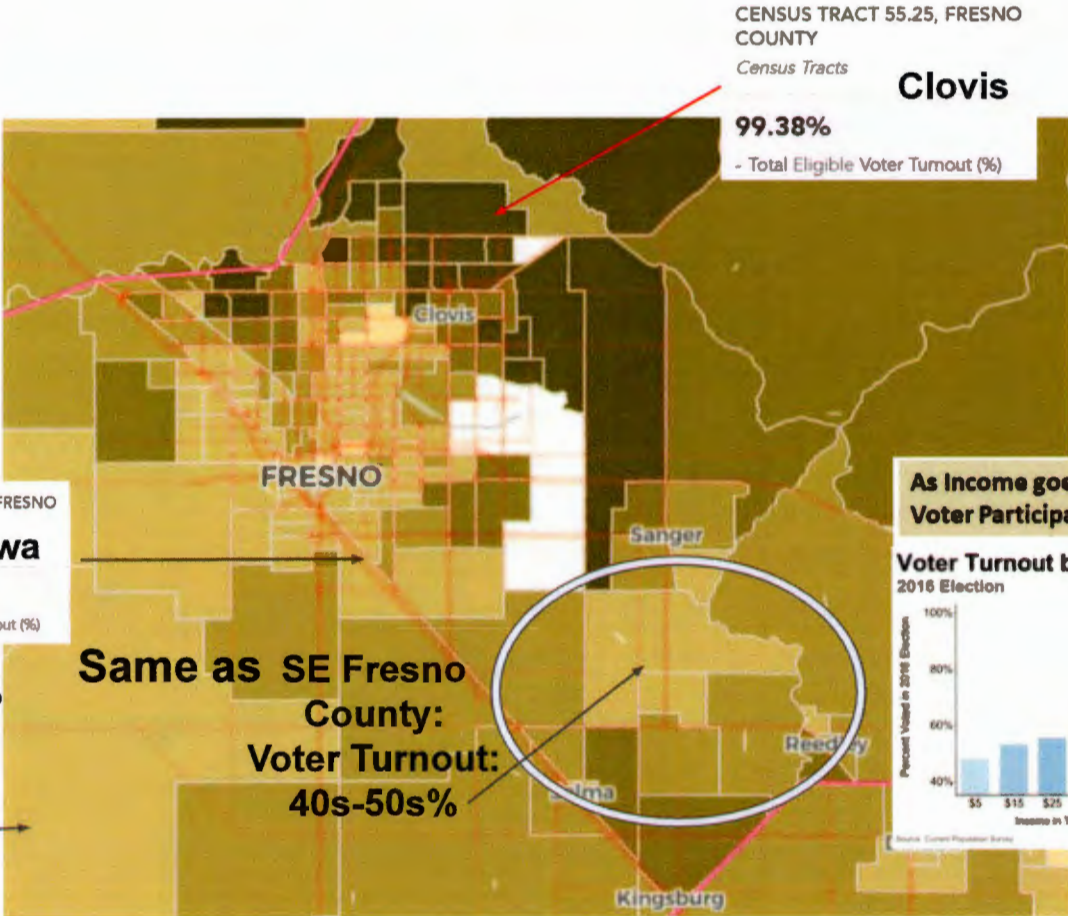


Communities of Interest (COIs) Kept Whole:

- COI: Rural Westside** made whole – All rural towns and small communities West of Highway 41.
- COI: Westlands Water District** and **West Hills Community College District** kept whole in District 1
- COI: Southeast Fresno County Rural Farmworker Communities**, combined with urban residents in Southeast Fresno with similar demographics
- COI: Farmworkers** as a strong community, traditionally overlooked.
- COI: Genuine North Fresno district**, separates Clovis at Willow Ave border
- COI: Clovis** anchors District 5, with new development, Mountain & Foothills
- COI: Preserves District 3** as a coalition district in the central urban core
- COI: Respects boundaries of many diverse Ethnic Communities**
– Hmong, African American, Punjabi & Latino.

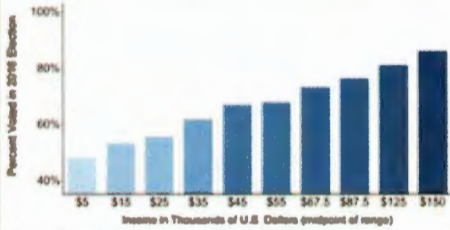
Voter Turnout

Ineffective VRA Districts can result when voter turnout is not balanced to account for historical disenfranchisement.



**As Income goes Down,
Voter Participation goes Down**

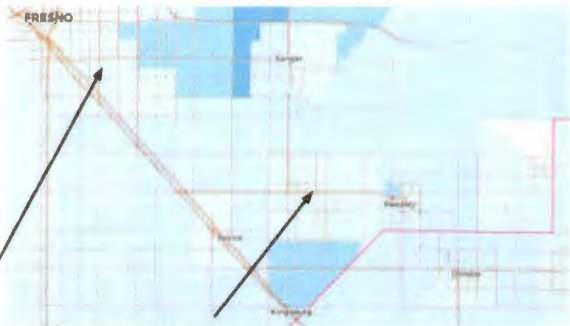
**Voter Turnout by Family Income
2016 Election**



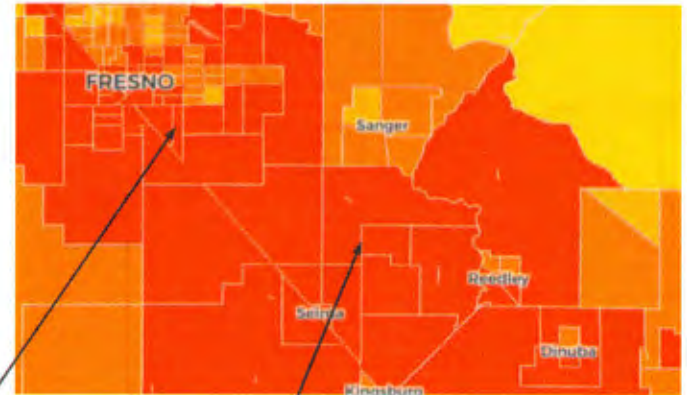
**Proposed District 1 SW Fresno
has even lower voter turnout:**

CENSUS TRACT 78.02, FRESNO COUNTY
Census Tracts
36.97%
- Total Eligible Voter Turnout (%)

Proposed District 4 Equity Indicators



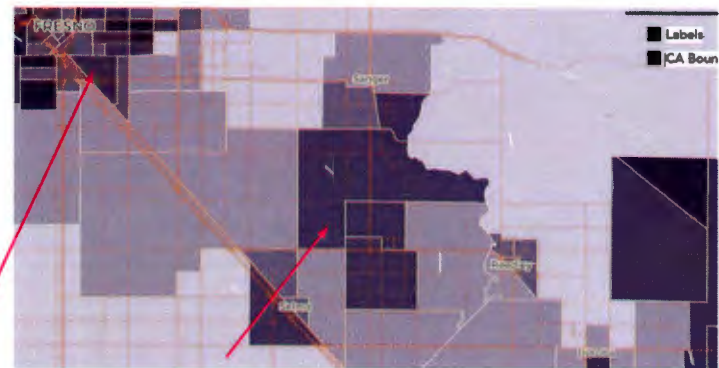
Low Educational Attainment



High Pollution Burden

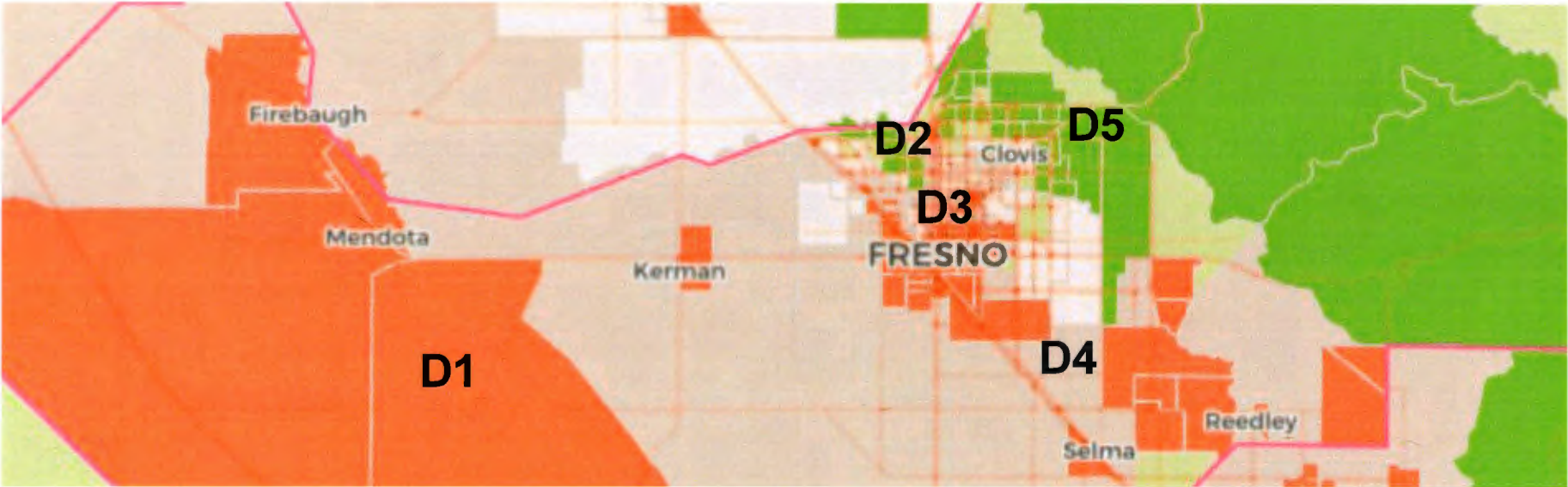


High Limited English Proficient



High Housing Cost Burden

Combined Equity Indicator Index



By all measures, Proposed Districts 1 and 4 should be drawn as Effective VRA Districts in order for power to be allocated fairly in Fresno County.

Other Equity Coalition Map Features

Feature	Rationale
<p>Keep rural farmworker communities whole in their respective geographic areas and connected to more densely populated areas in City of Fresno with similar demographics and concerns in:</p> <ul style="list-style-type: none"> • District 1 (Westside) & • District 4 (Eastside). 	<ul style="list-style-type: none"> • Recognize Farmworker COI. County policies and programs that affect workers in farm areas, e.g. working conditions, healthcare, and access to social services, also affect the farmworkers who often, by necessity, must live in cities like Fresno. • Voter Participation progressively decreases when moving from denser populations of Protected Classes to more rural ones. Therefore, rural areas must be paired with other more densely populated Protected Class populations to equitably allocate political power
<p>Keep Cities, CDPs whole except where likely prohibited by VRA</p>	<ul style="list-style-type: none"> • Splits in City of Fresno based on all available equity indicators • Clovis with 120,000 residents can and should be kept whole.

EMC Submissions: Updated 2020 Voter Registration Data

EMC CURRENT (Public Map 116): Variance Under 1%

% Protected Class: Latino	D1	D2	D3	D4	D5
Total Population	67.7	33.6	62.2	74.4	30.1
CVAP	54.4	27.3	51.2	63.4	25.1
Voter Registration	49.5	24.2	48.1	58.9	21.9
Voter Turnout	47.1	22.6	46.5	55.5	20.5

= 1 VRA District

EMC HALLOWEEN SUBMISSION: Variance Under 1%

% Protected Class: Latino	D1	D2	D3	D4	D5
Total Population	68.3	33.7	60.2	76.0	29.9
CVAP	54.5	26.6	52.1	63.7	24.5
Voter Registration	50.0	24.5	46.0	60.0	22.1
Voter Turnout	47.5	22.8	44.2	56.5	20.8

= 2 VRA Districts

Summary

EMC Submissions:

Meets Constitutional Mandate to Fairly Allocate Political Power in Fresno County

Legitimately Creates 2 VRA District (All Effectiveness Metrics above 50%, Variance below 1%)

A True Community Map: Democratic, Inclusive and Partisan Blind

NDC and Public Map 101:

Incumbent Protection Maps

Variance for all NDC maps was higher than 2 percent (ineffective VRA)

Do Not Meet VRA Effectiveness Metrics.

Contradicts Protected Class Member input

Incorrect CVAP Data

No Voter Registration Analysis done

Per this Board's mandate under the U.S. Constitution to fairly allocate political power in Fresno County, We Respectfully Ask this Board to Adopt the Equity Coalition Map and the EMC standards for VRA Effectiveness.

AI 17
11/2/2021

From: fresnocountyca@enotify.visioninternet.com
To: jtilton@ndcresearch.com; Tatarvan, David; Thompson, John R.; Eropkin, Rebekah
Subject: County of Fresno: Redistricting Comment Submission
Date: Friday, October 29, 2021 8:13:52 PM

CAUTION!!! - EXTERNAL EMAIL - THINK BEFORE YOU CLICK

A new entry to a form/survey has been submitted.

Form Name: Submit Redistricting Comment
Date & Time: 10/29/2021 8:13 PM
Response #: 45
Submitter ID: 43735
IP address: 2602:304:ce73:a9e9:e542:d6a5:3246:7c58
Time to complete: 7 min. , 43 sec.

Survey Details

Page 1

To submit written comments residents may:

- 1.) complete the on-line form below
- 2.) mail comments to: County CAO's Office, Redistricting 2021 - 2281 Tulare Street, Room 304, Fresno, CA 93721
- 3.) hand delivery to: County CAO's Office at 2281 Tulare Street, Room 304, Fresno, CA 93721
- 4.) email comments to: FresnoCounty2021Redistricting@fresnocountyca.gov

Note: Submitted comments will be part of the public record.

1. **First Name**
Linnea
2. **Last Name**
Faeth
3. **Agency/Organization (If Applicable)**
N/A
4. **Email**
catsmppld@att.net

5. Address (Street Number and Name)

4325 W. Fremont Ave.
Fresno, CA 93722

6. City

Fresno

7. ZIP Code

93722-9783

8. Contact Phone #

5594322463

9. Supervisorial District

(Please refer to [this district lookup tool](#) if necessary)

(o) District 2 – Steve Brandau

If comment is specific to a Commissioner Hearing, please fill in Hearing date and Agenda # (please note comments specific to a hearing date, must be submitted by 5:00 pm one (1) day in advance of the meeting)

10. Hearing Date

11/04/2021

11. Agenda Item

City and County redistricting

12. Comment (please note that all comments received will be part of the public record)

I want all redistricting done strictly along census data lines with no special interests or Incumbent desires considered at all.

13. Attach File

Thank you,
County of Fresno

This is an automated message generated by Granicus. Please do not reply directly to this email.

AI 17
11/2/2021

From: fresnocountyca@enotify.visioninternet.com
To: jilton@ndcresearch.com; [Tataryan, David](#); [Thompson, John R.](#); [Eropkin, Rebekah](#)
Subject: County of Fresno: Redistricting Comment Submission
Date: Sunday, October 31, 2021 8:48:57 PM

CAUTION!!! - EXTERNAL EMAIL - THINK BEFORE YOU CLICK

A new entry to a form/survey has been submitted.

Form Name: Submit Redistricting Comment
Date & Time: 10/31/2021 8:48 PM
Response #: 46
Submitter ID: 43747
IP address: 2601:200:8101:1400:c1bb:9150:67f6:dd12
Time to complete: 12 min. , 9 sec.

Survey Details

Page 1

To submit written comments residents may:

- 1.) complete the on-line form below
- 2.) mail comments to: County CAO's Office, Redistricting 2021 - 2281 Tulare Street, Room 304, Fresno, CA 93721
- 3.) hand delivery to: County CAO's Office at 2281 Tulare Street, Room 304, Fresno, CA 93721
- 4.) email comments to: FresnoCounty2021Redistricting@fresnocountyca.gov

Note: Submitted comments will be part of the public record.

1. First Name

Lynn

2. Last Name

Covey

3. Agency/Organization (If Applicable)

Personal

4. Email

lmcovey@msn.com

5. Address (Street Number and Name)

3365 Bellaire Ave

6. City

CLOVIS

7. ZIP Code

93619

8. Contact Phone #

559-449-3710

9. Supervisorial District

(Please refer to [this district lookup tool](#) if necessary)

(o) District 5 – Nathan Magsig

If comment is specific to a Commissioner Hearing, please fill in Hearing date and Agenda # (please note comments specific to a hearing date, must be submitted by 5:00 pm one (1) day in advance of the meeting)

10. Hearing Date

11/02/2021

11. Agenda Item

Fresno County Redistricting - 2021

12. Comment (please note that all comments received will be part of the public record)

Independent Fresno County Voter in Support of Recommended Map 101b.
Letter has been attached to be included for the Public Record.

13. Attach File

[Fresno County Redistricting 2021 Lynn M Covey.pdf](#)

Thank you,
County of Fresno

This is an automated message generated by Granicus. Please do not reply directly to this email.

October 31, 2021

Lynn Marie Covey – Fresno County Resident
Submitted Via Electronic Mail
Fresno County 2021 Redistricting @fresnoCountyCA.Gov

To: Fresno County Board of Supervisors and
The County's Advisory Redistricting Commission

Re: Independent Fresno County Voter in Support of Recommended Map by Advisory Redistricting
Commission, Thursday, October 21, 2021
Public Map 101b

As a concerned citizen of Fresno County, I have researched the proposed, submitted Redistricting Maps. I write to you today in support of – Public Map 101b.

My family has been connected to farming in Fresno County since 1905 (Easton, Sanger, Five Points and Riverdale). I am an Accounting Analyst by trade and have spent hours pouring over the different Public Maps submitted. I agree our county has changed a great deal during my 66 years, forty-three of those years being a Fresno County Resident. I currently live in District 5. I have lived in the City of Sanger, City of Fresno, City of Clovis as well as Rural areas of Riverdale, Five Points, Laton and Selma, therefore I can personally speak to the "feel" of these communities.

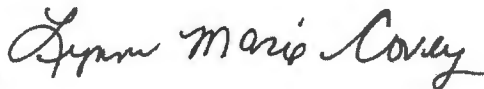
Getting into the specifics for my support of Public Map 101b. This Map supports Continuity of Communities of similar demographics, binds Communities with similar history together while adhering to equity distribution. Coalinga has more in common to Orange Cove, than to Biola. Sanger, Reedley, Selma, and Fowler has little to nothing in common with Urban City of Fresno. District 4 as proposed in Public Map 101b, keeps intact trusted relationships established over many years, while keeping Agricultural communities out of Urban areas of Fresno.

Agriculture on the Westside (Coalinga, Huron, Five Points and Riverdale) has changed a lot in the last 20 years. The Southern Westside of Fresno County has been steadily reducing row crops, replacing row crops with more orchards such as Pistachios and Citrus, much the same as Ag in the Southeastern sector, Orchards. The argument that they are radically different is just no longer the case if they ever were.

One of the Map Proposals was to put all the Westside of Fresno County together, that just does not have historical or current connectiveness, I do not support doing that. Change for change sack just cannot be logically supported. Putting together Coalinga and Biola in one District is just illogical.

Public Map 101b is fair, research based, meets all State and Federal legal requirements, provides Trust and Independent opportunity for fair Representation.

Sincerely,



Lynn Marie Covey
3365 Bellaire Ave.
Clovis, Ca 93619
559-449-3710 Home

AI 17
11/2/2021

From: fresnocountyca@enotify.visioninternet.com
To: jilton@ndcresearch.com; [Tataryan, David](#); [Thompson, John R.](#); [Eropkin, Rebekah](#)
Subject: County of Fresno: Redistricting Comment Submission
Date: Monday, November 01, 2021 4:36:27 PM

CAUTION!!! - EXTERNAL EMAIL - THINK BEFORE YOU CLICK

A new entry to a form/survey has been submitted.

Form Name: Submit Redistricting Comment
Date & Time: 11/01/2021 4:23 PM
Response #: 47
Submitter ID: 43790
IP address: 71.145.196.50
Time to complete: 40 min. , 13 sec.

Survey Details

Page 1

To submit written comments residents may:

- 1.) complete the on-line form below
- 2.) mail comments to: County CAO's Office, Redistricting 2021 - 2281 Tulare Street, Room 304, Fresno, CA 93721
- 3.) hand delivery to: County CAO's Office at 2281 Tulare Street, Room 304, Fresno, CA 93721
- 4.) email comments to: FresnoCounty2021Redistricting@fresnocountyca.gov

Note: Submitted comments will be part of the public record.

1. **First Name**
Ariana
2. **Last Name**
Marmolejo
3. **Agency/Organization (If Applicable)**
Fresno County Inclusive Families Coalition
4. **Email**
ariana@cncedfund.org

5. Address (Street Number and Name)

551 West Calimyrna Avenue

6. City

Fresno

7. ZIP Code

93704

8. Contact Phone #

5598406323

9. Supervisorial District

(Please refer to [this district lookup tool](#) if necessary)

(o) District 2 – Steve Brandau

If comment is specific to a Commissioner Hearing, please fill in Hearing date and Agenda # (please note comments specific to a hearing date, must be submitted by 5:00 pm one (1) day in advance of the meeting)

10. Hearing Date

11/02/2021

11. Agenda Item

General Public Comment

12. Comment (please note that all comments received will be part of the public record)

November 1, 2021

Via e-mail and hand delivery

Fresno County Board of Supervisors
Fresno County Hall of Records
2281 Tulare Street, Room 301
Fresno, CA 93721
clerk/BOS@co.fresno.ca.us

RE: Supervisorial Redistricting Process

For decades, city and county redistricting processes in California were completed with minimal public participation and little transparency, resulting in map re-drawings that only tinkered around the edges to balance population, enabled incumbents to easily run for reelection, and created no opportunities for new representation for emerging communities.

The Fair And Inclusive Redistricting for Municipalities And Political Subdivisions (FAIR MAPS) Act was passed to change this history. It places honoring communities of interest at the heart of the redistricting process.

In California Elections Code Section 21500, the FAIR MAPS Act acknowledges the necessity of complying with the constitutional requirement of population equality and the mandates of the federal Voting Rights Act of 1965. It then lists line-drawing criteria that the Board of Supervisors must meet, in ranked order. Those criteria are:

To the extent practicable, supervisorial districts shall be geographically contiguous. Areas that meet only at the points of adjoining corners are not contiguous. Areas that are separated by water and not connected by a bridge, tunnel, or regular ferry service are not contiguous.

To the extent practicable, the geographic integrity of any local neighborhood or local community of interest shall be respected in a manner that minimizes its division. A "community of interest" is a population that shares common social or economic interests that should be included within a single supervisorial district for purposes of its effective and fair representation. Communities of interest do not include relationships with political parties, incumbents, or political candidates.

To the extent practicable, the geographic integrity of a city or census designated place shall be respected in a manner that minimizes its division.

Supervisorial district boundaries should be easily identifiable and understandable by residents. To the extent practicable, supervisorial districts shall be bounded by natural and artificial barriers, by streets, or by the boundaries of the county.

To the extent practicable, and where it does not conflict with the preceding criteria in this subdivision, supervisorial districts shall be drawn to encourage geographical compactness in a manner that nearby areas of population are not bypassed in favor of more distant populations.

Cal. Elec. Code § 21500(c).

The undersigned groups are all of the firm belief the maps approved by the County's advisory redistricting commission violate the second of state law's criteria as they do not keep local neighborhoods and communities of interest (COI) whole. The commission received dozens of public submissions, in oral and written formats, articulating where Fresno County's COI live. It willfully chose to ignore that public testimony and proposes to split our communities, in violation of state law.

We provide more information on Fresno County's COIs and how they are split by the proposed maps in the pages below. In order to provide contrast to maps: 101b, 120 and 121. Below we also include Inclusive Families Map 1 (Public 117) and Inclusive Families Map 2 (Public 118) in which we demonstrate Communities of Interest can in fact be kept whole and a Fresno County Board of Supervisors map that complies with the Fair Maps Act can in fact be drawn.

The County Board of Supervisors puts the County's map in legal jeopardy, creates legal exposure for the County, and undermines faith in our local democracy if it decides to move forward with one of the advisory commission's maps that split communities of interest and violate state law.

Thank you for your attention to this matter.

Fresno County Inclusive Families Coalition

Kaya Herron
Deputy Director, Fresno Metro Black Chamber of Commerce

Naindeep Singh
Executive Director, Jakara Movement

Pablo Rodriguez
Executive Director, Communities for a New California Education Fund

Tammy Vang
Fresno Field Organizer, Hmong Innovating Politics

Dillon Savory
Chair, Central Valley Partnership

Sukaina Hussain
Deputy Executive Director, Council on American-Islamic Relations Sacramento Valley/Central California
Draft Map 101b:
<https://www.arcgis.com/apps/mapviewer/index.html?webmap=12f2138954df4562862c87d6ce460564>
The prioritization of Draft Map 101b puts the County of Fresno in legal jeopardy, creates legal exposure for the County, and undermines faith in our local democracy if it decides to move forward with it as it splits communities of interest and violates state law. Examples of the division of Communities of Interest is given below.

Community of Interest Breakdown:

Highway City

Old Figarden, Fort Washington, North Clovis and North Fresno neighborhoods have been identified as COIs with excess similarities. Separating them among districts only dilutes the power of working class neighborhoods surrounding those parts of the more weather Fresno/Clovis area which is what map 101b would do. The neighborhoods that are at risk of having diluted their power are: Highway City, Pineadale, Herndon, Tarpey, Hoover/Fresno State, South of Shaw neighborhoods in Fresno, and the apartments on Valentine in Figarden.

Tarpey

Residents of Tarpey Village desire to be put in a district where the people and the issues are similar. Map 101b dilutes their power by placing them in a large district where their needs would be overshadowed by the wealthy in Clovis and by those in the foothills and mountains. The Inclusive Families Maps both provide an alternative where this part of Clovis is merged with communities in Fresno of common interest.

The Hmong COI along HWY 99 should also be kept in one district. Communities living by the HWY 99 have shared experiences associated with HWY 99.

The Hmong COI in Sunnyside located E Olive to the north, Fowler Ave to the east, E Jensen to the south, S Chestnut to the west is being split into three districts. The Hmong COI located at Sunnyside must be kept whole. We have a high concentration of Hmong and Southeast Asian residents in the Sunnyside area. As it stands, the proposed maps do not keep the defined Hmong COI together who have shared interest, experiences, and ethnic make up. We urge that this COI be kept in one district.

COI_Muslim 2021-10-08

The Muslim COI in northwest Fresno around Masjid Badr (which is a mosque located on Herndon and Milburn Ave), is bound by Bullard Ave to the south, Marks Ave to the east, Highway 99 on the West and continues north of Herndon Ave. This region has a significant concentration of Muslim and Arabic-speaking immigrants and should remain whole. As visualized, this Muslim COI in northwest Fresno is divided since the assembly district lines split up the COI that extends to Highway 99. We would like to see this COI stay whole within the district.

The second Muslim COI in central Fresno near Fresno State is centered around Masjid Fresno, the largest mosque in Fresno, located on Shaw Ave. The COI is bound by N 1st St. to the west, E Bullard to the north, and E Ashlan Ave to the south, and N Chestnut Ave to the east. This area includes Muslims who are South Asian, Palestinian, and Syrian first or second-generation immigrants. In addition, in 2016 there was a heavy influx of Syrian immigrants that reside South of Bullard near Masjid Fresno. This map has split the COI across lines and it would be helpful to keep it whole.

COI_African_American

The Black West Fresno COI that begins inside of the city of Fresno just East of Highway 99 and extends west outside the city limits into Western Fresno County desires to be kept in a district representing the city of Fresno. This map does not keep the defined COI whole or in its preferred district. Black residents in this part of the county do not identify with far western priorities and communities like Kerman, Firebaugh and Huron which are primarily Latino, rural and agricultural communities.

Highway 99 is continuing to be used as a dividing line between Black communities and White communities in Fresno County and City.

Draft Map 120: <https://www.arcgis.com/apps/mapviewer/index.html?webmap=b95b357569de4afe9dcffee783f9a663>

The prioritization of Draft Map 120 puts the County of Fresno in legal jeopardy, creates legal exposure for the County, and undermines faith in our local democracy if it decides to move forward with it as it splits communities of interest and violates state law. Examples of the division of Communities of Interest is given below.

Communities of Interest Breakdown

Highway City

Old Figarden, Fort Washington, North Clovis and North Fresno neighborhoods have been identified as COIs with excess similarities. Separating them among districts only dilutes the power of working class neighborhoods surrounding those parts of the more weather Fresno/Clovis area which is what map 120 would do. The neighborhoods that are at risk of having diluted their power are: Highway City, Pineadale, Herndon, Tarpey, Hoover/Fresno State, South of Shaw neighborhoods in Fresno, and the apartments on Valentine in Figarden.

Tarpey

Residents of Tarpey Village desire to be put in a district where the people and the issues are similar. Map 120 dilutes their power by placing them in a large district where their needs would be overshadowed by the wealthy in Clovis and by those in the foothills and mountains. The Inclusive Families Maps both provide an alternative where this part of Clovis is merged with communities in Fresno of common interest.

Hmong

Similar to map 101b, the Hmong COI in Sunnyside located E Olive to the north, Fowler Ave to the east, E Jensen to the south, S Chestnut to the west is being split into three districts. The Hmong COI located at Sunnyside must be kept whole. We have a high concentration of Hmong and Southeast Asian residents in the Sunnyside area. As it stands, the proposed maps do not keep the defined Hmong COI together who have shared interest, experiences, and ethnic make up. We urge that this COI be kept in one district.

Muslim

Fresno, located on Shaw Ave. The COI is bound by N 1st St. to the west, E Bullard to the north, and E Ashlan Ave to the south, and N Chestnut Ave to the east. This area includes Muslims who are South Asian, Palestinian, and Syrian first or second-generation immigrants. In addition, in 2016 there was a heavy influx of Syrian immigrants that reside South of Bullard near Masjid Fresno. This map has split the COI across lines and it would be helpful to keep it whole.

The second Muslim COI in central Fresno near Fresno State is centered around Masjid Fresno, the largest mosque in Fresno, located on Shaw Ave. The COI is bound by N 1st St. to the west, E Bullard to the north, and E Ashlan Ave to the south, and N Chestnut Ave to the east. This area includes Muslims who are South Asian, Palestinian, and Syrian first or second-generation immigrants. In addition, in 2016 there was a heavy influx of Syrian immigrants that reside South of Bullard near Masjid Fresno. This map has split the COI across lines and it would be helpful to keep it whole.

Inclusive Families Map 1 (Public 117):

<https://www.co.fresno.ca.us/home/showpublisheddocument/60616/637698865606070000>

How does the Inclusive Families Map 1 (Public 11) respect Communities of Interest?

Inclusive Family Map 1 will keep all the different Hmong COI in Fresno as whole. The Fresno Hmong community is one of the largest Hmong communities in the US and people come from all over the country to participate in it's annual Fresno Hmong New Year. The Hmong community used to be concentrated into one area in Central Southeastern Fresno, but throughout the years, it has expanded and the community now live in clusters throughout Fresno, with particular landmark concentrations provided below:

99 & Shaw Ave area: W Shaw Ave to the north, N Marks Ave to the east, W Shields Ave to the south, N Grantland Ave to the west

FIRM area: E Clinton Ave to the north, N 1st St. to the east, E McKinley Ave to the south, N Fresno St. to the west

Melody Park: Ashlan Ave to the north, N Armstrong to the east, E Shields to the south, Clovis Ave to the west

Stone Soup area: Near El Dorado Park; E Barstow Ave to the north, N 6th St. to the east, E San Jose Ave to the south, N 1st St. to the west

Sunnyside: E Kings Canyon Rd. to the north, Fowler Ave to the east, E Jensen to the south, S Chestnut to the west

The Fresno Center Area: E Olive Ave to the north, N Temperance Ave down to E Kings Canyon Rd. and S Fowler Ave to the east, E Jensen Ave to the south, and Maple Ave to the west.

Westside: S West Ave to the west, E Jensen Ave to the south, SR-41 to the east, and W California Ave to the north

Vang Pao Elementary School area: E Kings Canyon Rd to the north, S Maple Ave to the east, E California Ave to the south, S Orange Ave to the west

This map keeps the Muslim COI around Masjid Fresno with other communities of color in the same district (4). The Muslim COI in northwest Fresno is mostly kept whole in District 2 but some parts are also allocated to District 1. We prefer Public 118 due to this reason.

Inclusive Families Map 2 (Public 118):

<https://www.co.fresno.ca.us/home/showpublisheddocument/60618/637698865614470000>

How does it respect Communities of Interest?

Similar to Inclusive Families Map 1, for the Hmong COI Inclusive Families Map 2 respects the COI at it's best interest. The Hmong COI in Fresno are made up of first-generation immigrants who fled war in the early 1980s and 1990s, resettled in low-income and affordable housing areas of Fresno. Due to lack of access to financial capital and literacy, the community are more like renters than homeowners in the area. As community members obtained more financial capital, most have moved to the suburban areas such as Clovis, Sanger, and Central side. Main emphasis is Public 118 keeps the Hmong COI in the Sunnyside area as whole.

Map 118 more accurately reflects the diversity and dispersion of our communities. There are approximately 5-8.5% Black/African Americans in each district, 9-12% Asian/AAPI, 40-60% Hispanic/Latino, and 30% White, except for District 2, which encompasses Clovis and the Foothill communities at 65% White. This distribution allows more community voices to be heard in the election of representatives from and for our diverse communities.

Map 118 brings rural towns together into District 1 that include diverse Asian, Black, and Latino communities of interest and are in closer proximity to Highway 99. These district boundaries restore wholeness to the historic Sunnyside community of interest which is currently split into three districts. Sunnyside High School is the largest high school in Fresno Unified and the most diverse in terms of its

robust Hispanic/Latinx, Hmong, and Punjabi communities. This area has become a vibrant and growing area for Hmong and Punjabi families and encompasses their farming and transportation businesses, in close proximity to their cultural centers.

Map 118 keeps Black/African American COI's whole in West Fresno and Central Fresno along the 99 which are different from Kerman, Mendota, Firebaugh, Coalinga, Huron, and Caruthers. This COI is primarily low-middle income, diverse Hmong, Sikh, MENA, and Latino multigenerational households that is not reflected in the current district.

For the Muslim community COI around Masjid Fresno, this map keeps the community together and in the same district (3) as other immigrants with similar interests in the region. It also captures most of the the Muslim COI in northwest Fresno around Masjid Badr within the same district (3). Over the past decade, there has been an increase in Muslim residents moving into these areas, in particular the immigrant community which largely consists first-generation families from Arabic-speaking Middle Eastern countries. Not only do these families have a shared language, they also have shared religious values and cultural similarities.

Benefits to business and investment in families:

Keeps Sanger Unified, West Park Unified and Washington Unified School Districts whole.

This COI is the only area of the county that is not served by a community plan

Keeps the "Golden State Industrial Corridor" connecting Fowler, Selma, and Kingsburg along State Highway 99 whole.

Keeps West Fresno as recognized by Fresno County in the 2021 General Plan update on page 83 and the Environmental Impact Report presentation, slide 10, as the community of "Edison."

For the business community with shared economic development interests map 118 creates opportunities for expansion in Southwestern Fresno County. Specifically for investments in non-agricultural industries such as water, healthcare, and information processing as outlined in the 2015 County Economic Development Strategy (CEDS).

These investments should leverage the area surrounding the Fresno-Clovis Regional Water Reclamation Facility for mixed-use development including housing, office space and innovation centers. Additional resources include the new State Center Community College District campus which will serve our emerging workforce.

13. Attach File

[Nov. 1 2021 Letter to Fresno BOS.pdf](#)

Thank you,
County of Fresno

This is an automated message generated by Granicus. Please do not reply directly to this email.



November 1, 2021

Via e-mail and hand delivery

Fresno County Board of Supervisors
Fresno County Hall of Records
2281 Tulare Street, Room 301
Fresno, CA 93721
clerk/BOS@co.fresno.ca.us

RE: Supervisorial Redistricting Process

For decades, city and county redistricting processes in California were completed with minimal public participation and little transparency, resulting in map re-drawings that only tinkered around the edges to balance population, enabled incumbents to easily run for reelection, and created no opportunities for new representation for emerging communities.

The Fair And Inclusive Redistricting for Municipalities And Political Subdivisions (FAIR MAPS) Act was passed to change this history. It places honoring communities of interest at the heart of the redistricting process.

In California Elections Code Section 21500, the FAIR MAPS Act acknowledges the necessity of complying with the constitutional requirement of population equality and the mandates of the federal Voting Rights Act of 1965. It then lists line-drawing criteria that the Board of Supervisors must meet, in ranked order. Those criteria are:

1. To the extent practicable, supervisorial districts shall be geographically contiguous. Areas that meet only at the points of adjoining corners are not contiguous. Areas that are separated by water and not connected by a bridge, tunnel, or regular ferry service are not contiguous.
2. To the extent practicable, the geographic integrity of any local neighborhood or local community of interest shall be respected in a manner that minimizes its division. A "community of interest" is a population that shares common social or economic interests that should be included within a single supervisorial district for purposes of its effective and fair representation. Communities of interest do not include relationships with political parties, incumbents, or political candidates.

3. To the extent practicable, the geographic integrity of a city or census designated place shall be respected in a manner that minimizes its division.
4. Supervisorial district boundaries should be easily identifiable and understandable by residents. To the extent practicable, supervisorial districts shall be bounded by natural and artificial barriers, by streets, or by the boundaries of the county.
5. To the extent practicable, and where it does not conflict with the preceding criteria in this subdivision, supervisorial districts shall be drawn to encourage geographical compactness in a manner that nearby areas of population are not bypassed in favor of more distant populations.

Cal. Elec. Code § 21500(c).

The undersigned groups are all of the firm belief the maps approved by the County's advisory redistricting commission violate the second of state law's criteria as they do not keep local neighborhoods and communities of interest (COI) whole. The commission received dozens of public submissions, in oral and written formats, articulating where Fresno County's COI live. It willfully chose to ignore that public testimony and proposes to split our communities, in violation of state law.

We provide more information on Fresno County's COIs and how they are split by the proposed maps in the pages below. In order to provide contrast to maps: 101b, 120 and 121. Below we also include Inclusive Families Map 1 (Public 117) and Inclusive Families Map 2 (Public 118) in which we demonstrate Communities of Interest can in fact be kept whole and a Fresno County Board of Supervisors map that complies with the Fair Maps Act can in fact be drawn.

The County Board of Supervisors puts the County's map in legal jeopardy, creates legal exposure for the County, and undermines faith in our local democracy if it decides to move forward with one of the advisory commission's maps that split communities of interest and violate state law.

Thank you for your attention to this matter.

Fresno County Inclusive Families Coalition

Kaya Herron
Deputy Director, Fresno Metro Black Chamber of Commerce

Naindeep Singh
Executive Director, Jakara Movement

Pablo Rodriguez
Executive Director, Communities for a New California Education Fund

Tammy Vang
Fresno Field Organizer, Hmong Innovating Politics

Dillon Savory
Chair, Central Valley Partnership

Sukaina Hussain
Deputy Executive Director, Council on American-Islamic Relations Sacramento Valley/Central California

Draft Map 101b:

<https://www.arcgis.com/apps/mapviewer/index.html?webmap=12f2138954df4562862c87d6ce460564>

The prioritization of Draft Map 101b puts the County of Fresno in legal jeopardy, creates legal exposure for the County, and undermines faith in our local democracy if it decides to move forward with it as it splits communities of interest and violates state law. Examples of the division of Communities of Interest is given below.

Community of Interest Breakdown:

Highway City

- Old Figarden, Fort Washington, North Clovis and North Fresno neighborhoods have been identified as COIs with excess similarities. Separating them among districts only dilutes the power of working class neighborhoods surrounding those parts of the more weather Fresno/Clovis area which is what map 101b would do. The neighborhoods that are at risk of having diluted their power are: Highway City, Pineadale, Herndon, Tarpey, Hoover/Fresno State, South of Shaw neighborhoods in Fresno, and the apartments on Valentine in Figarden.

Tarpey

- Residents of Tarpey Village desire to be put in a district where the people and the issues are similar. Map 101b dilutes their power by placing them in a large district where their needs would be overshadowed by the wealthy in Clovis and by those in the foothills and mountains. The Inclusive Families Maps both provide an alternative where this part of Clovis is merged with communities in Fresno of common interest.
- The Hmong COI along HWY 99 should also be kept in one district. Communities living by the HWY 99 have shared experiences associated with HWY 99.
- The Hmong COI in Sunnyside located E Olive to the north, Fowler Ave to the east, E Jensen to the south, S Chestnut to the west is being split into three districts. The Hmong COI located at Sunnyside must be kept whole. We have a high concentration of Hmong and Southeast Asian residents in the Sunnyside area. As it stands, the proposed maps do not keep the defined Hmong COI together who have shared interest, experiences, and ethnic make up. We urge that this COI be kept in one district.

COI_Muslim 2021-10-08

- The Muslim COI in northwest Fresno around Masjid Badr (which is a mosque located on Herndon and Milburn Ave), is bound by Bullard Ave to the south, Marks Ave to the east, Highway 99 on the West and continues north of Herndon Ave. This region has a significant concentration of Muslim and Arabic-speaking immigrants and should remain whole. As visualized, this Muslim COI in northwest Fresno is divided since the assembly district lines split up the COI that extends to Highway 99. We would like to see this COI stay whole within the district.
- The second Muslim COI in central Fresno near Fresno State is centered around Masjid Fresno, the largest mosque in Fresno, located on Shaw Ave. The COI is bound by N 1st St. to the west, E Bullard to the north, and E Ashlan Ave to the south, and N Chestnut Ave to the east. This area includes Muslims who are South Asian, Palestinian, and Syrian first or second-generation immigrants. In addition, in 2016 there was a heavy influx of Syrian immigrants that reside South

of Bullard near Masjid Fresno. This map has split the COI across lines and it would be helpful to keep it whole.

COI_African_American

- The Black West Fresno COI that begins inside of the city of Fresno just East of Highway 99 and extends west outside the city limits into Western Fresno County desires to be kept in a district representing the city of Fresno. This map does not keep the defined COI whole or in its preferred district. Black residents in this part of the county do not identify with far western priorities and communities like Kerman, Firebaugh and Huron which are primarily Latino, rural and agricultural communities.
- Highway 99 is continuing to be used as a dividing line between Black communities and White communities in Fresno County and City.

Draft Map 120:

<https://www.arcgis.com/apps/mapviewer/index.html?webmap=b95b357569de4afe9dcffee783f9a663>

The prioritization of Draft Map 120 puts the County of Fresno in legal jeopardy, creates legal exposure for the County, and undermines faith in our local democracy if it decides to move forward with it as it splits communities of interest and violates state law. Examples of the division of Communities of Interest is given below.

Communities of Interest Breakdown

Highway City

- Old Figarden, Fort Washington, North Clovis and North Fresno neighborhoods have been identified as COIs with excess similarities. Separating them among districts only dilutes the power of working class neighborhoods surrounding those parts of the more weather Fresno/Clovis area which is what map 120 would do. The neighborhoods that are at risk of having diluted their power are: *Highway City, Pineadale, Herndon, Tarpey, Hoover/Fresno State, South of Shaw neighborhoods in Fresno, and the apartments on Valentine in Figarden.*

Tarpey

- Residents of Tarpey Village desire to be put in a district where the people and the issues are similar. Map 120 dilutes their power by placing them in a large district where their needs would be overshadowed by the wealthy in Clovis and by those in the foothills and mountains. The Inclusive Families Maps both provide an alternative where this part of Clovis is merged with communities in Fresno of common interest.

Hmong

- Similar to map 101b, the Hmong COI in Sunnyside located E Olive to the north, Fowler Ave to the east, E Jensen to the south, S Chestnut to the west is being split into three districts. The Hmong COI located at Sunnyside must be kept whole. We have a high concentration of Hmong and Southeast Asian residents in the Sunnyside area. As it stands, the proposed maps do not keep the defined Hmong COI together who have shared interest, experiences, and ethnic make up. We urge that this COI be kept in one district.

Muslim

- Fresno, located on Shaw Ave. The COI is bound by N 1st St. to the west, E Bullard to the north, and E Ashlan Ave to the south, and N Chestnut Ave to the east. This area includes Muslims who are South Asian, Palestinian, and Syrian first or second-generation immigrants. In addition, in 2016 there was a heavy influx of Syrian immigrants that reside South of Bullard near Masjid Fresno. This map has split the COI across lines and it would be helpful to keep it whole.
- The second Muslim COI in central Fresno near Fresno State is centered around Masjid Fresno, the largest mosque in Fresno, located on Shaw Ave. The COI is bound by N 1st St. to the west, E Bullard to the north, and E Ashlan Ave to the south, and N Chestnut Ave to the east. This area includes Muslims who are South Asian, Palestinian, and Syrian first or second-generation immigrants. In addition, in 2016 there was a heavy influx of Syrian immigrants that reside South

of Bullard near Masjid Fresno. This map has split the COI across lines and it would be helpful to keep it whole.

Inclusive Families Map 1 (Public 117):

<https://www.co.fresno.ca.us/home/showpublisheddocument/60616/637698865606070000>

How does the Inclusive Families Map 1 (Public 11) respect Communities of Interest?

- Inclusive Family Map 1 will keep all the different Hmong COI in Fresno as whole. The Fresno Hmong community is one of the largest Hmong communities in the US and people come from all over the country to participate in it's annual Fresno Hmong New Year. The Hmong community used to be concentrated into one area in Central Southeastern Fresno, but throughout the years, it has expanded and the community now live in clusters throughout Fresno, with particular landmark concentrations provided below:
 - **99 & Shaw Ave area:** W Shaw Ave to the north, N Marks Ave to the east, W Shields Ave to the south, N Grantland Ave to the west
 - **FIRM area:** E Clinton Ave to the north, N 1st St. to the east, E McKinley Ave to the south, N Fresno St. to the west
 - **Melody Park:** Ashlan Ave to the north, N Armstrong to the east, E Shields to the south, Clovis Ave to the west
 - **Stone Soup area:** Near El Dorado Park; E Barstow Ave to the north, N 6th St. to the east, E San Jose Ave to the south, N 1st St. to the west
 - **Sunnyside:** E Kings Canyon Rd. to the north, Fowler Ave to the east, E Jensen to the south, S Chestnut to the west
 - **The Fresno Center Area:** E Olive Ave to the north, N Temperance Ave down to E Kings Canyon Rd. and S Fowler Ave to the east, E Jensen Ave to the south, and Maple Ave to the west.
 - **Westside:** S West Ave to the west, E Jensen Ave to the south, SR-41 to the east, and W California Ave to the north
 - **Vang Pao Elementary School area:** E Kings Canyon Rd to the north, S Maple Ave to the east, E California Ave to the south, S Orange Ave to the west

- This map keeps the Muslim COI around Masjid Fresno with other communities of color in the same district (4). The Muslim COI in northwest Fresno is mostly kept whole in District 2 but some parts are also allocated to District 1. We prefer Public 118 due to this reason.

Inclusive Families Map 2 (Public 118):

<https://www.co.fresno.ca.us/home/showpublisheddocument/60618/637698865614470000>

How does it respect Communities of Interest?

- Similar to Inclusive Families Map 1, for the Hmong COI Inclusive Families Map 2 respects the COI at it's best interest. The Hmong COI in Fresno are made up of first-generation immigrants who fled war in the early 1980s and 1990s, resettled in low-income and affordable housing areas of Fresno. Due to lack of access to financial capital and literacy, the community are more like renters than homeowners in the area. As community members obtained more financial capital, most have moved to the suburban areas such as Clovis, Sanger, and Central side. Main emphasis is Public 118 keeps the Hmong COI in the Sunnyside area as whole.
- Map 118 more accurately reflects the diversity and dispersion of our communities. There are approximately 5-8.5% Black/African Americans in each district, 9-12% Asian/AAPI, 40-60% Hispanic/Latino, and 30% White, except for District 2, which encompasses Clovis and the Foothill communities at 65% White. This distribution allows more community voices to be heard in the election of representatives from and for our diverse communities.
- Map 118 brings rural towns together into District 1 that include diverse Asian, Black, and Latino communities of interest and are in closer proximity to Highway 99. These district boundaries restore wholeness to the historic Sunnyside community of interest which is currently split into three districts. Sunnyside High School is the largest high school in Fresno Unified and the most diverse in terms of its robust Hispanic/Latinx, Hmong, and Punjabi communities. This area has become a vibrant and growing area for Hmong and Punjabi families and encompasses their farming and transportation businesses, in close proximity to their cultural centers.
- Map 118 keeps Black/African American COI's whole in West Fresno and Central Fresno along the 99 which are different from Kerman, Mendota, Firebaugh, Coalinga, Huron, and Caruthers. This COI is primarily low-middle income, diverse Hmong, Sikh, MENA, and Latino multigenerational households that is not reflected in the current district.
- For the Muslim community COI around Masjid Fresno, this map keeps the community together and in the same district (3) as other immigrants with similar interests in the region. It also captures most of the the Muslim COI in northwest Fresno around Masjid Badr within the same district (3). Over the past decade, there has been an increase in Muslim residents moving into these areas, in particular the immigrant community which largely consists first-generation families from Arabic-speaking Middle Eastern countries. Not only do these families have a shared language, they also have shared religious values and cultural similarities.

Benefits to business and investment in families:

- Keeps Sanger Unified, West Park Unified and Washington Unified School Districts whole.
- This COI is the only area of the county that is not served by a community plan
- Keeps the "Golden State Industrial Corridor" connecting Fowler, Selma, and Kingsburg along State Highway 99 whole.
- Keeps West Fresno as recognized by Fresno County in the 2021 General Plan update on page 83 and the Environmental Impact Report presentation, slide 10, as the community of "Edison."
- For the business community with shared economic development interests map 118 creates opportunities for expansion in Southwestern Fresno County. Specifically for investments in non-agricultural industries such as water, healthcare, and information processing as outlined in the 2015 County Economic Development Strategy (CEDS).

- These investments should leverage the area surrounding the Fresno-Clovis Regional Water Reclamation Facility for mixed-use development including housing, office space and innovation centers. Additional resources include the new State Center Community College District campus which will serve our emerging workforce.

AI 17
11/2/21

From: STEPHEN SACKS
To: Fresno County 2021 Redistricting
Subject: Redistricting Meeting November 2 Comment
Date: Monday, November 01, 2021 9:57:08 PM

CAUTION!!! - EXTERNAL EMAIL - THINK BEFORE YOU CLICK

My name is Stephen Sacks and I live in Fresno Co. District 2. As you know, we now have a state law, the Fair Maps Act, that adds a layer of fairness to the process. With gerrymandering now illegal in California, we should jump at the opportunity to approve a community-driven map that will result in fair, equitable and, ultimately, responsive representation. This is not what has been selected with the 3 map choices excluding the Equity Coalition map.

In months of testimony before the redistricting commission, the public has spoken. Fair and equitable districts are long overdue. Now is our opportunity to fix that. I support the Equity Coalition map. (Map 116)

AI 17

11/2/21

From: [rick mines](#)
To: [Thompson, John R.](#); [Amy Arambula](#); [Juan Arambula](#)
Subject: Redistricting and rural communities
Date: Monday, November 01, 2021 4:23:34 PM
Attachments: [Mines-Joining Farmworker Neighborhoods in City of Fresno with Nearby Farm Areas for Redistricting Purposes \(10-31-21\).docx](#)

CAUTION!!! - EXTERNAL EMAIL - THINK BEFORE YOU CLICK

John Thompson, the Fresno County Redistricting Liaison
jothompson@fresnocountyca.gov

Dear Mr. Thompson,

I was asked by Amy and Juan Arámbula to give my opinion about the advisability of joining urban and rural farmworker populations, that may form a community of interest, in the same political jurisdiction.

I looked into the issue basing my analysis on the American Community Survey (ACS) of the US Census Bureau. The ACS has data that accurately show where farmworkers are living down to the Census Tract level along with a rich treasure of other demographic data.

One, among many, myths about farmworkers is that they live in remote rural areas. Actually, they mostly rent in urban environments crowded into apartment buildings and modest houses. It makes perfect sense to join by appropriate census tract the farmworkers, who all have the same interests, into a single district.

Please include my paper by uploading it to the County Redistricting website and please be so kind as to share it with the Supervisors and their chiefs of staff.

Please contact me if I can be of any assistance.

Sincerely,

Rick Mines, Ph.D.
See my paper attached!

--

Rick Mines
916-710-9506
<https://rickmines.wordpress.com/>

FARMWORKER NEIGHBORHOODS IN THE CITY OF FRESNO SHOULD BE JOINED WITH NEARBY FARM AREAS FOR REDISTRICTING PURPOSES

Introduction

The author is an Agricultural Economist, who has conducted numerous surveys among farmworkers in the United States and Mexico for over 40 years. Two surveys in which the author played a leading role are the National Agricultural Workers Survey (1988 to the present) and the Indigenous Farmworker Survey (2010).

Executive Summary

1. Many of the residents of the 8 census tracts examined, though they sleep and shop in the City of Fresno, spend their days working in agricultural environments.
2. All the policies and programs that affect workers in farm areas, like their working conditions, their health care, and access to social services, also affect the farmworkers who often by necessity must live in cities like Fresno.
3. In order to fairly represent the interests of farmworkers, an identifiable community of interest, it is necessary for some urban farmworker neighborhoods to be grouped with ones in more rural parts of a District.
4. Recommendation: Group these 8 census tracts with populations in rural districts.

To provide fair representation to the community of farmworkers, I recommend these eight census tracts be grouped with populations within a rural district.

Introduction to the Farmworkers in the County of Fresno

First, I will provide a brief overview of the County of Fresno, then I focus on specific comparisons between a few important census tracts within the City of Fresno with rural towns that have similar populations with clear common interests and concerns. I submit that these census tracts should be joined with a nearby agricultural (political) district in rural Fresno since many of its residents represent the interests of the agriculturally employed in Fresno County.

Before starting, it should be underlined emphatically, we know there is an undercount of probably 20-25% of farmworkers in the U.S. Census Bureau's American Community Survey, which is the source for our information. We stress that, while we do not know the exact extent of the undercount, it is clear the number of farmworkers are undercounted.¹

There are 55 zip codes in Fresno County that have people living in them according to the Census Bureau. About 44% of the 935,100² people living in these zip codes are employed.³ Of these, according to the (undercounted) Census, about 10% or 40,014 are engaged in farm employment. In the farmworkers' households there are at least another 48,000 family members. In total then, according to the Census, about 88,000 farmworker and family members live in the county or about 9.4% of the total population live in farmworker households. However, since we know there is an undercount, the real proportion is probably at least 12% of Fresno County residents live in farmworker households.

Total Civilian Employment	Total Agricultural Employment	Percent Agricultural Employment	Total Population
409,403	40,014	9.8%	935,100

These farmworkers are divided pretty evenly among 3 of the 5 main regions of the county—the City of Fresno, the rural towns and areas on the west side of the county, and rural towns and areas on the east side.

Area	Number of farmworkers	Percent of total farmworkers in Fresno County
Clovis	914	2.3%
Foothills	205	0.5%
City of Fresno	12,770	31.9%
Eastside Rural	13,558	33.9%
Westside Rural	12,567	31.4%
	40,014	100.0%

It is often mistakenly believed that farmworkers live scattered in small towns. But this is not true for most farmworkers. Most live in cities of 20,000 or more and almost a third

¹ The EDD counts 400,000 full time farmworkers. But according to the National Agricultural Workers Survey, only half work full time. Therefore, though the ACS counts about 400,000 farmworkers statewide there are probably about 550,000 to 600,000.

² Based on the most recently available data for the Census Bureau's American Community Survey.

³ 44 of the zips listed by the post office have zero residents.

live in Fresno itself, a city of about 542,000⁴ people. They live crowded in houses and apartment buildings in dense urban areas and commute to farm work each time they work. In the chart below, you can see that 54% of farmworkers live in cities and towns of 20,000 or more.

Also please consult the appendix for a full listing of all zip codes in Fresno County organized by rural towns and cities.

Distribution of Farmworkers between Cities and other Areas

Type of area	Total Civilian Employment	Total Agricultural Employment	Percent Agricultural Employment in each category	Percent of all Agricultural Employment by area
Cities (20,000 or more)	347,165	21,479	6.2%	54%
Towns (Less than 20,000)	62,238	18,535	29.8%	46%
Total	409,403	40,014	9.8%	100%

Within the City of Fresno, which has 18 zip codes, 75% of farmworkers live in only 7 of these zipcodes. For this reason, one may be able to draw a geographic area as a community of interest including some of the farmworker neighborhoods within Fresno proper, joined with the rural agricultural areas that occupy the West and East side of Fresno County where these city dwellers work.

Please see the complete list of Fresno City zip codes in the appendix.

⁴ NOTE: Fresno's population is now counted as 542,107 residents, an increase of more than 47,000 or 9.6% from the 494,665 reported in the 2010 Census. Read more at: <https://www.fresnobee.com/news/local/article253451619.html#storylink=cpy>

Distribution of Farmworkers within the City of Fresno

Zip Code	Total Civilian Employment	Total Agricultural Employment	Cumulative Percent	Area
93702	15,375	2,506	19.6%	Fresno South
93706	12,852	2,405	38.5%	Fresno Westside
93725	10,217	1,381	49.3%	Fresno South
93727	34,102	1,131	58.1%	Fresno Central
93722	37,470	1,027	66.2%	Fresno Westside
93701	3,468	602	70.9%	Fresno South
93723	6,266	582	75.4%	Fresno Westside
other zips	131,252	3,136	100.0%	
Totals	251,002	12,770		

Joining of Farmworker Census Tracts with an Adjoining Rural District

Two data elements that are particularly associated with the presence of farmworkers in a given area can be easily identified in the American Community Survey:

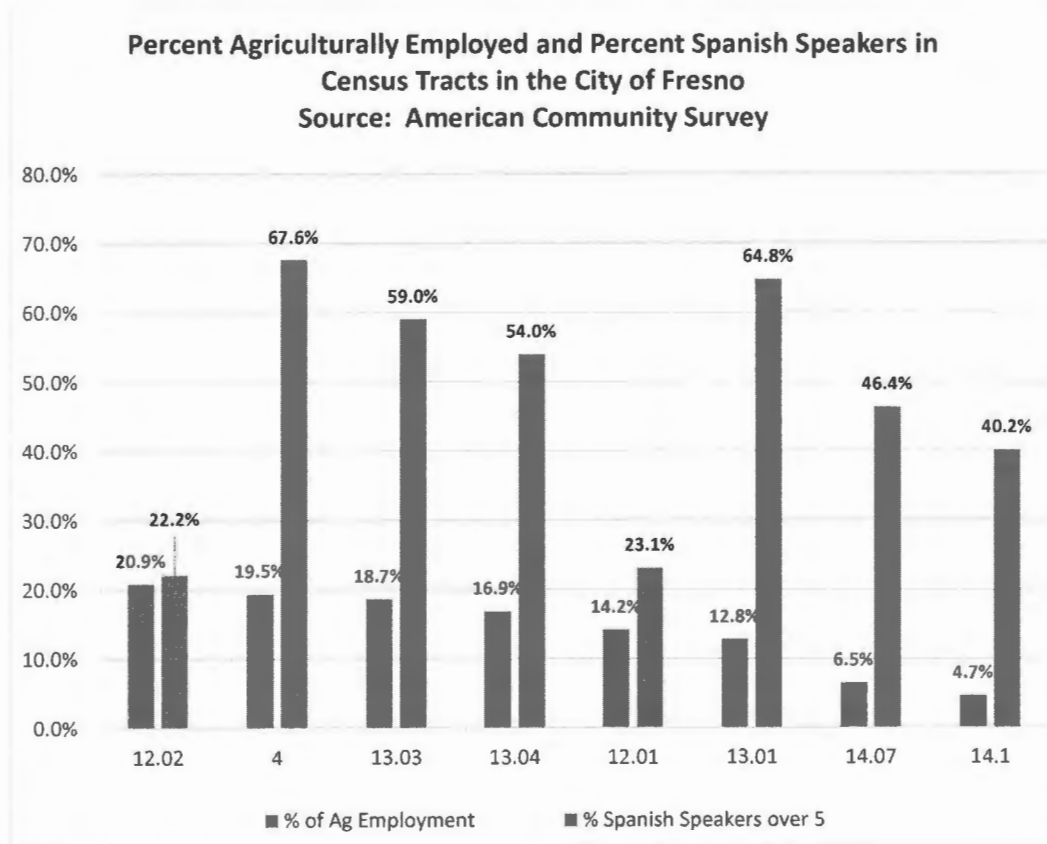
- the percent employed in agriculture and
- the percent of people over 5 that speak Spanish at home.

Both statistics are very likely undercounted by the Census Bureau. However, they serve well as a reliable estimate of where the farmworker population is located.

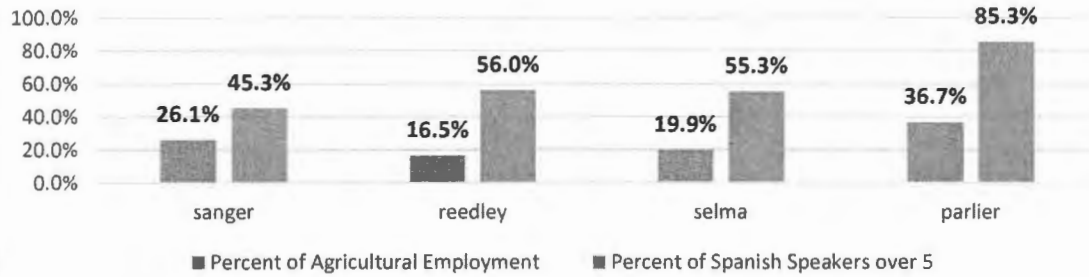
In the two tables below, I compare 8 farmworker census tracts (that are joined by coterminous boundaries) in Southeastern neighborhoods in the City of Fresno and Calwa with four (4) clearly identified farm towns nearby in rural areas of Southeast Fresno County. One sees immediately, that though the neighborhoods within Fresno have a lower rate of farmworker presence than the rural towns, they resemble those rural towns in having high rates of agriculturally employed and high rates of Spanish spoken in the home. In the 6 complete census tracts in Southeast Fresno's older neighborhoods (4, 12.01, 12.02, 13.01, 13.03, 13.04), over 17% of these Fresno City neighborhoods are employed in farm work. And, in over half in these 8 urban census tracts, Spanish is the language spoken at home. It also must be remembered the undercounts that inevitably result when the Census is done in poor, non-English speaking and informally housed populations.

Conclusion

Many of the residents of these 8 census tracts, though they sleep and shop inside the city of Fresno, spend their workday in agricultural environments. All the policies and programs that affect workers in farm areas from education, work environment, health care and social services, also impact those who by chance live in a nearby urban area. As I pointed out above, most farmworkers live in cities in Fresno County. Therefore, if the interest of farmworkers (which all would agree is an identifiable community of interest) is to be fairly represented, then some urban farmworkers must be grouped with farmworkers living in rural areas to fairly draw district lines. As a result, I recommend that these 8 census tracts be grouped with populations in rural districts in order to provide fair representation to the "community of farmworkers."



**2. Percent Agriculturally Employed and Spanish Speakers over 5 in 4
Fresno County Farm Towns**
Source: American Community Survey



Appendix

**Farmworkers Residing in Urban Cities and
a Few Rural Towns in Comparison**

Zip Code	Total Civilian Employment	Total Agricultural Employment	Percent Agricultural Employment in each	City	Population
Rural Towns					
93648	6,827	2,508	36.7%	Parlier	15,719
93654	11,659	3,062	26.3%	Reedley	29,776
93662	12,299	2,208	18.0%	Selma	30,237
93657	15,254	2,525	16.6%	Sanger	34,999
City of Fresno					
93706	12,852	2,405	18.7%	Fresno	41,087
93702	15,375	2,506	16.3%	Fresno	48,607
93701	3,468	602	17.4%	Fresno	12,529
93725	10,217	1,381	13.5%	Fresno	24,979
93723	6,266	582	9.3%	Fresno	9,547
93728	7,094	471	6.6%	Fresno	15,743
93703	12,101	566	4.7%	Fresno	31,868
93721	1,945	85	4.4%	Fresno	6,959
93727	34,102	1,131	3.3%	Fresno	71,820
93722	37,470	1,027	2.7%	Fresno	76,448
93711	18,377	487	2.7%	Fresno	36,731
93705	14,071	332	2.4%	Fresno	36,703
93704	14,050	263	1.9%	Fresno	27,156
93710	15,440	280	1.8%	Fresno	30,202
93720	23,801	382	1.6%	Fresno	45,191
93726	17,031	197	1.2%	Fresno	40,705
93730	6,098	60	1.0%	Fresno	9,941
93650	1,244	13	1.0%	Fresno	4,055
City of Clovis					
93619	18,619	426	2.3%	Clovis	28,965
93611	22,726	286	1.3%	Clovis	45,614
93612	15,606	202	1.3%	Clovis	35,351
Cities	347,165	21,479	6.2%		

Farmworkers Residing in Rural Towns and Unincorporated Communities

Zip Code	Total Civilian Employment	Total Agricultural Employment	Percent Agricultural Employment in each zip code	City	Population
93608	571	434	76.0%	Cantua Creek	1,114
93624	282	176	62.4%	Five Points	1,134
93640	4,238	2,461	58.1%	Mendota	11,880
93668	429	227	52.9%	Tranquility	1,118
93234	2,394	1,234	51.5%	Huron	6,987
93660	1,377	669	48.6%	San Joaquin	4,675
93622	3,640	1,760	48.4%	Firebaugh	9,581
93627	147	67	45.6%	Helm	123
93646	4,072	1,760	43.2%	Orange Cove	10,557
93656	2,140	789	36.9%	Riverdale	6,313
93648	6,827	2,508	36.7%	Parlier	15,719
93616	1,051	362	34.4%	Del Rey	2,627
93242	1,336	445	33.3%	Laton	3,468
93630	8,628	2,575	29.8%	Kerman	19,162
93609	1,892	512	27.1%	Caruthers	5,640
93652	246	65	26.4%	Raisin City	415
93654	11,659	3,062	26.3%	Reedley	29,776
93662	12,299	2,208	18.0%	Selma	30,237
93210	6,237	1,093	17.5%	Coalinga	19,504
93657	15,254	2,525	16.6%	Sanger	34,999
93606	367	60	16.3%	Biola	1,217
93625	3,435	437	12.7%	Fowler	7,313
93631	6,937	696	10.0%	Kingsburg	15,941
All Foothill & Mountain communities					
	5992	205	3.4%	Foothill & Mountain communities	15,399
Towns	62,238	18,535	29.8%		
Total	409,403	40,014	9.8%		935,100

Fresno City with Zips organized by area of the City

Zip Code	Total Civilian Employment	Total Agricultural Employment	Percent of Total Employment	Percent Agricultural Employment within each zip	Population	Fresno City Region
93701	3,468	602	4.7%	17.4%	12,529	South
93702	15,375	2,506	19.6%	16.3%	48,607	South
93725	10,217	1,381	10.8%	13.5%	24,979	South
93727	34,102	1,131	8.9%	3.3%	71,820	South
93706	12,852	2,405	18.8%	18.7%	41,087	West of 99
93722	37,470	1,027	8.0%	2.7%	76,448	West of 99
93723	6,266	582	4.6%	9.3%	9,547	West of 99
93703	12,101	566	4.4%	4.7%	31,868	Central
93705	14,071	332	2.6%	2.4%	36,703	Central
93726	17,031	197	1.5%	1.2%	40,705	Central
93728	7,094	471	3.7%	6.6%	15,743	Central
93721	1,945	85	0.7%	4.4%	6,959	Downtown
93704	14,050	263	2.1%	1.9%	27,156	North
93710	15,440	280	2.2%	1.8%	30,202	North
93711	18,377	487	3.8%	2.7%	36,731	North
93720	23,801	382	3.0%	1.6%	45,191	North
93730	6,098	60	0.5%	1.0%	9,941	North
93650	1,244	13	0.1%	1.0%	4,055	North
		12,770	100.0%			

AI 17
11/2/21

From: fresnocountyca@enotify.visioninternet.com
To: jilton@ndcresearch.com; Tatarvan, David; Thompson, John R.; Eropkin, Rebekah
Subject: County of Fresno: Redistricting Comment Submission
Date: Monday, November 01, 2021 10:00:30 PM

CAUTION!!! - EXTERNAL EMAIL - THINK BEFORE YOU CLICK

A new entry to a form/survey has been submitted.

Form Name: Submit Redistricting Comment
Date & Time: 11/01/2021 9:46 PM
Response #: 50
Submitter ID: 43799
IP address: 2603:3006:d04:3200:295a:f3f5:c627:e90a
Time to complete: 2 min. , 33 sec.

Survey Details

Page 1

To submit written comments residents may:

- 1.) complete the on-line form below
- 2.) mail comments to: County CAO's Office, Redistricting 2021 - 2281 Tulare Street, Room 304, Fresno, CA 93721
- 3.) hand delivery to: County CAO's Office at 2281 Tulare Street, Room 304, Fresno, CA 93721
- 4.) email comments to: FresnoCounty2021Redistricting@fresnocountyca.gov

Note: Submitted comments will be part of the public record.

1. **First Name**
Stephen
2. **Last Name**
Sacks
3. **Agency/Organization (If Applicable)**
Not answered
4. **Email**
johnsonsacks@comcast.net

5. Address (Street Number and Name)

458 W. San Ramon Ave.
Unit 102

6. City

Fresno

7. ZIP Code

93704

8. Contact Phone #

5594384426

9. Supervisorial District

(Please refer to [this district lookup tool](#) if necessary)

(o) District 2 – Steve Brandau

If comment is specific to a Commissioner Hearing, please fill in Hearing date and Agenda # (please note comments specific to a hearing date, must be submitted by 5:00 pm one (1) day in advance of the meeting)

10. Hearing Date

11/02/2021

11. Agenda Item

Redistricting Hearing

12. Comment (please note that all comments received will be part of the public record)

My name is Stephen Sacks and I live in Fresno Co. District 2. As you know, we now have a state law, the Fair Maps Act, that adds a layer of fairness to the process. With gerrymandering now illegal in California, we should jump at the opportunity to approve a community-driven map that will result in fair, equitable and, ultimately, responsive representation. This is not what has been selected with the 3 map choices excluding the Equity Coalition map.

In months of testimony before the redistricting commission, the public has spoken. Fair and equitable districts are long overdue. Now is our opportunity to fix that. I support the Equity Coalition map. (Map 116)

13. Attach File

Thank you,
County of Fresno

This is an automated message generated by Granicus. Please do not reply directly to this email.

AI17
11/2/21

From: fresnocountyca@enotify.visioninternet.com
To: jilton@ndcresearch.com; [Tatarvan, David](#); [Thompson, John R.](#); [Fropkin, Rebekah](#)
Subject: County of Fresno: Redistricting Comment Submission
Date: Monday, November 01, 2021 8:18:02 PM

CAUTION!!! - EXTERNAL EMAIL - THINK BEFORE YOU CLICK

A new entry to a form/survey has been submitted.

Form Name: Submit Redistricting Comment
Date & Time: 11/01/2021 8:04 PM
Response #: 49
Submitter ID: 43796
IP address: 191.96.170.39
Time to complete: 28 min. , 26 sec.

Survey Details

Page 1

To submit written comments residents may:

- 1.) complete the on-line form below
- 2.) mail comments to: County CAO's Office, Redistricting 2021 - 2281 Tulare Street, Room 304, Fresno, CA 93721
- 3.) hand delivery to: County CAO's Office at 2281 Tulare Street, Room 304, Fresno, CA 93721
- 4.) email comments to: FresnoCounty2021Redistricting@fresnocountyca.gov

Note: Submitted comments will be part of the public record.

1. **First Name**
Kenneth
2. **Last Name**
Hudson
3. **Agency/Organization (If Applicable)**
Not answered
4. **Email**
kenhudson2@gmail.com

5. Address (Street Number and Name)

52047 Sesame Ln

6. City

Squaw Valley

7. ZIP Code

93675

8. Contact Phone #

5599063017

9. Supervisorial District

(Please refer to [this district lookup tool](#) if necessary)

(o) District 5 – Nathan Magsig

If comment is specific to a Commissioner Hearing, please fill in Hearing date and Agenda # (please note comments specific to a hearing date, must be submitted by 5:00 pm one (1) day in advance of the meeting)

10. Hearing Date

11/02/2021

11. Agenda Item

Redistricting

12. Comment (please note that all comments received will be part of the public record)

What do all three maps recommended by the Redistricting Commission have in common? Marek Warszawski said it best in his column in The Fresno Bee, Oct 27: "They don't draw any of the five supervisors out of their districts and keep the boundaries more or less the same. Shocking, I know. "Fresno County, politically and otherwise, has changed significantly over the last decade. The current districts were drawn based on the 2010 Census, back when there were roughly equal numbers of registered Republicans and Democrats living here.

"In the 2010 midterms, both parties had 40.9% of registered voters. That is no longer the case. Registered Democrats outnumbered Republicans 39.7% to 32.2% in Fresno County as of the September recall election with another 21.2% voters registered as No Party Preference.

"Will the new boundaries reflect the shifting political allegiances of the local electorate? Don't be naïve... Priority 1B. Change, with as little change as possible."

Let's remedy this situation by selecting a community-driven map. I support the Equity Coalition map. (Map 116)

13. Attach File

Thank you,
County of Fresno

This is an automated message generated by Granicus. Please do not reply directly to this email.

AI 17
11/2/21

From: fresnocountyca@enotify.visioninternet.com
To: itilton@ndcresearch.com; [Tatarvan, David](#); [Thompson, John R.](#); [Eropkin, Rebekah](#)
Subject: County of Fresno: Redistricting Comment Submission
Date: Monday, November 01, 2021 8:16:27 PM

CAUTION!!! - EXTERNAL EMAIL - THINK BEFORE YOU CLICK

A new entry to a form/survey has been submitted.

Form Name: Submit Redistricting Comment
Date & Time: 11/01/2021 8:03 PM
Response #: 48
Submitter ID: 43795
IP address: 2600:1700:c750:9540:857a:6b6b:9737:196b
Time to complete: 25 min. , 50 sec.

Survey Details

Page 1

To submit written comments residents may:

- 1.) complete the on-line form below
- 2.) mail comments to: County CAO's Office, Redistricting 2021 - 2281 Tulare Street, Room 304, Fresno, CA 93721
- 3.) hand delivery to: County CAO's Office at 2281 Tulare Street, Room 304, Fresno, CA 93721
- 4.) email comments to: FresnoCounty2021Redistricting@fresnocountyca.gov

Note: Submitted comments will be part of the public record.

1. **First Name**
Lynn
2. **Last Name**
Jacobsson
3. **Agency/Organization (If Applicable)**
Not answered
4. **Email**
lynnj@csufresno.edu

5. Address (Street Number and Name)

4286 Santa Ana Ave.

6. City

Clovis

7. ZIP Code

93619

8. Contact Phone #

559-676-7757

9. Supervisorial District

(Please refer to [this district lookup tool](#) if necessary)

(o) District 5 – Nathan Magsig

If comment is specific to a Commissioner Hearing, please fill in Hearing date and Agenda # (please note comments specific to a hearing date, must be submitted by 5:00 pm one (1) day in advance of the meeting)

10. Hearing Date

11/16/2021

11. Agenda Item

public comments on redistricting

12. Comment (please note that all comments received will be part of the public record)

My name is Lynn Jacobsson, and I live in district 5. I would like to comment on the testimony in recent weeks before the Board of Supervisors regarding the redistricting maps that have been presented to the Board. All three maps recommended by the Redistricting Commission have one thing in common: They don't draw any of the five supervisors out of their districts and they keep the boundaries more or less the same. This is not just my opinion. Marek Warszaski, columnist for the Fresno Bee, in a recent commentary said: (Quote) "Fresno County, politically and otherwise, has changed significantly over the last decade. The current districts were drawn based on the 2010 Census, back when there were roughly equal numbers of registered Republicans and Democrats living here. In the midterms, both parties had 40.9% of registered voters. That is no longer the case. Registered Democrats outnumbered Republicans 39.7% to 32.2% in Fresno County as of the September recall election with another 21.2% voters registered as No Party Preference. Will the new boundaries reflect the shifting political allegiances of the local electorate? Don't be naive..Change, with as little change as possible." (end quote) The best way to remedy this situation is by selecting a community-driven map that will reflect the changes that are needed to meet the changing constituencies of the districts. That is why I support the Equity Coalition Map, #116.

13. Attach File

Thank you,
County of Fresno

This is an automated message generated by Granicus. Please do not reply directly to this email.

AI 17
11/2/21

Subject: FW: District 1

From: Elisbeth Robledo <esroble@icloud.com>
Sent: Monday, November 1, 2021 7:01 PM
To: District 1 <district1@fresnocountyca.gov>
Subject: District 1

CAUTION!!! - EXTERNAL EMAIL - THINK BEFORE YOU CLICK

Good evening Rep. Pacheco,

Hope this correspondence finds you well.

As a concerned resident, parent, community volunteer, current reside of Kerman and employee of Fresno; I have had the pleasure of working and living in some very small, tight knight, yet under resourced rural areas such as Tranquillity, and more fully resourced communities such as Kerman, as well as certain areas of Fresno.

As I have lived and worked in various areas within District 1, some which happen to be among the most economically challenged and politically neglected areas of W/SW/SE Fresno, and the country. Regardless of these circumstances, these communities and the people living within them remain warm, resilient and steadfast.

It is worthy to note many of these communities experience such a vast disparity of resources, having a historically negative net impact upon the health and quality of life of those residents living and working within these neighborhoods; resulting in a life expectancy of twenty years less when compared to our neighbors to the north.

This is due to less investment and available resources allocated to these communities to address the overall health (i.e, lack of access to healthcare-not to mention affordable healthcare), educational opportunities, green spaces, potable water, as well as corporate pollution due to oil extraction, and commercial processing plants which operate near homes and schools. Therefore, exposing residents of these under represented and vulnerable communities to avoidable health hazards; as compared to individuals who reside just a few blocks away, who more often than not, are provided more and greater resources and protections with greater frequency and urgency. Resulting in more and adequate representation, leadership with regard to addressing the needs of their respective residents, often it seems, at the expense of our working families living in rural communities.

Please keep District 1 whole, to allow for the adequate distribution, allocation and organization of resources and protections in order to ensure all voters, and community members are adequately represented in accordance the recommendations regarding the equity map.

Thank you for your time and consideration regarding this very important matter.

Sincerely,
Elisabeth Robledo
District 1 resident

Sent from my iPhone

AI 17
11/2/21

From: Olivia Seidman <oseideman@leadershipcounsel.org>
Sent: Monday, November 1, 2021 4:26 PM
To: Clerk/BOS
Cc: Mariana Alvarenga
Subject: Public Comment - Redistricting of County Supervisorial Districts
Attachments: 11_2 BOS Comments - Redistricting-2.pdf

CAUTION!!! - EXTERNAL EMAIL - THINK BEFORE YOU CLICK

Hello,

Attached is a public comment regarding the 1pm hearing tomorrow, 11/2 on the Redistricting of County Supervisorial Districts.

Thank you,
Olivia Seidman

--

Olivia Seidman (she/her)
Civic Engagement Coordinator
Leadership Counsel for Justice and Accountability
2210 San Joaquin St, Fresno, CA 93721
oseideman@leadershipcounsel.org | leadershipcounsel.org
Cell: (510) 410-0151



November 2, 2021
Submitted via Electronic Mail
ClerkBOS@fresnocountyca.gov

2281 Tulare Street, # 301
Fresno, CA 93721

Leadership Counsel for Justice and Accountability works alongside low-income communities of color in the San Joaquin Valley and the Eastern Coachella Valley. As is most relevant here, we work with community leaders across Fresno City and in Lanare, Tombstone Territory, Cantua Creek, and El Porvenir to advocate for local, regional and state government entities to address their communities' needs for the basic elements that make up a safe and healthy community, including safe and affordable drinking water, affordable housing, effective and safe transportation, efficient and affordable energy, green spaces, and clean air.

We urge the Board of Supervisors to reject the maps recommended by the Advisory Redistricting Commission and adopt the Equity Coalition map, namely because the proposed maps may not comply with California's Fair Maps Act by failing to take into account communities of interest that share common interests including around housing, land use, and water.

The Fair Maps Act states:

“To the extent practicable, the geographic integrity of any local neighborhood or local community of interest shall be respected in a manner that minimizes its division. A ‘community of interest’ is a population that shares common social or economic interests that should be included within a single supervisorial district for purposes of its effective and fair representation.”

All three maps recommended to the Board of Supervisors - NDC maps 120 and 121 and public map 101b - fail to respect communities of interest in Fresno County. The Western and Eastern sides of the County are distinct Communities of Interest - after speaking with residents in both Cantua Creek/El Porvenir and Lanare on the western side of the county and in Tombstone on the eastern side, we found there was overwhelming support for a map that consisted of the western communities in one district and the eastern communities in another. We submitted 29 COI maps to support this. None of the three maps proposed by the Advisory Redistricting Commission respect these communities of interest, which are based on the fact that the water, housing, land use and other issues facing communities in the west differ from those faced by communities in the east.



The Equity Coalition's proposed map upholds these communities of interest by thoughtfully splitting the rural communities along Highway 41. Furthermore, the Equity Coalition map has a smaller population deviation than any of the three maps recommended by the Advisory Redistricting Commission, with a deviation of 0.02% compared to the three recommended maps' deviations of 1%, 2.75%, and 3.33%.

After many conversations with community members in Cantua Creek, El Porvenir, and Lanare on the western side of the county, and Tombstone Territory on the eastern side, we believe that it is vital to preserve their communities of interest by dividing the districts so that the western side of the county is in one district and the eastern side is in another. The issues facing the western side, specifically related to housing, land use, and water, are different from those facing the eastern side. As such, we urge the Board to reject the three maps proposed by the Redistricting Advisory Redistricting Commission and adopt the Equity Coalition's proposed map.

Sincerely,

Olivia Seideman

Civic Engagement Coordinator, Leadership Counsel for Justice and Accountability

oseideman@leadershipcounsel.org

AI 17
11/2/21



November 1, 2021

Via e-mail and hand delivery

Fresno County Board of Supervisors
Fresno County Hall of Records
2281 Tulare Street, Room 301
Fresno, CA 93721
clerk/BOS@co.fresno.ca.us



CLERK. BOARD OF SUPERVISORS

RE: Supervisorial Redistricting Process

For decades, city and county redistricting processes in California were completed with minimal public participation and little transparency, resulting in map re-drawings that only tinkered around the edges to balance population, enabled incumbents to easily run for reelection, and created no opportunities for new representation for emerging communities.

The Fair And Inclusive Redistricting for Municipalities And Political Subdivisions (FAIR MAPS) Act was passed to change this history. It places honoring communities of interest at the heart of the redistricting process.

In California Elections Code Section 21500, the FAIR MAPS Act acknowledges the necessity of complying with the constitutional requirement of population equality and the mandates of the federal Voting Rights Act of 1965. It then lists line-drawing criteria that the Board of Supervisors must meet, in ranked order. Those criteria are:

1. To the extent practicable, supervisorial districts shall be geographically contiguous. Areas that meet only at the points of adjoining corners are not contiguous. Areas that are separated by water and not connected by a bridge, tunnel, or regular ferry service are not contiguous.
2. To the extent practicable, the geographic integrity of any local neighborhood or local community of interest shall be respected in a manner that minimizes its division. A "community of interest" is a population that shares common social or economic interests that should be included within a single supervisorial district for purposes of its effective and fair representation. Communities of interest do not include relationships with political parties, incumbents, or political candidates.

3. To the extent practicable, the geographic integrity of a city or census designated place shall be respected in a manner that minimizes its division.
4. Supervisorial district boundaries should be easily identifiable and understandable by residents. To the extent practicable, supervisorial districts shall be bounded by natural and artificial barriers, by streets, or by the boundaries of the county.
5. To the extent practicable, and where it does not conflict with the preceding criteria in this subdivision, supervisorial districts shall be drawn to encourage geographical compactness in a manner that nearby areas of population are not bypassed in favor of more distant populations.

Cal. Elec. Code § 21500(c).

The undersigned groups are all of the firm belief the maps approved by the County's advisory redistricting commission violate the second of state law's criteria as they do not keep local neighborhoods and communities of interest (COI) whole. The commission received dozens of public submissions, in oral and written formats, articulating where Fresno County's COI live. It willfully chose to ignore that public testimony and proposes to split our communities, in violation of state law.

We provide more information on Fresno County's COIs and how they are split by the proposed maps in the pages below. In order to provide contrast to maps: 101b, 120 and 121. Below we also include Inclusive Families Map 1 (Public 117) and Inclusive Families Map 2 (Public 118) in which we demonstrate Communities of Interest can in fact be kept whole and a Fresno County Board of Supervisors map that complies with the Fair Maps Act can in fact be drawn.

The County Board of Supervisors puts the County's map in legal jeopardy, creates legal exposure for the County, and undermines faith in our local democracy if it decides to move forward with one of the advisory commission's maps that split communities of interest and violate state law.

Thank you for your attention to this matter.

Fresno County Inclusive Families Coalition

Kaya Herron
Deputy Director, Fresno Metro Black Chamber of Commerce

Naindeep Singh
Executive Director, Jakara Movement

Pablo Rodriguez
Executive Director, Communities for a New California Education Fund

Tammy Vang
Fresno Field Organizer, Hmong Innovating Politics

Dillon Savory
Chair, Central Valley Partnership

Sukaina Hussain
Deputy Executive Director, Council on American-Islamic Relations Sacramento Valley/Central California

Draft Map 101b:

<https://www.arcgis.com/apps/mapviewer/index.html?webmap=12f2138954df4562862c87d6ce460564>

The prioritization of Draft Map 101b puts the County of Fresno in legal jeopardy, creates legal exposure for the County, and undermines faith in our local democracy if it decides to move forward with it as it splits communities of interest and violates state law. Examples of the division of Communities of Interest is given below.

Community of Interest Breakdown:

Highway City

- Old Figarden, Fort Washington, North Clovis and North Fresno neighborhoods have been identified as COIs with excess similarities. Separating them among districts only dilutes the power of working class neighborhoods surrounding those parts of the more weather Fresno/Clovis area which is what map 101b would do. The neighborhoods that are at risk of having diluted their power are: Highway City, Pineadale, Herndon, Tarpey, Hoover/Fresno State, South of Shaw neighborhoods in Fresno, and the apartments on Valentine in Figarden.

Tarpey

- Residents of Tarpey Village desire to be put in a district where the people and the issues are similar. Map 101b dilutes their power by placing them in a large district where their needs would be overshadowed by the wealthy in Clovis and by those in the foothills and mountains. The Inclusive Families Maps both provide an alternative where this part of Clovis is merged with communities in Fresno of common interest.
- The Hmong COI along HWY 99 should also be kept in one district. Communities living by the HWY 99 have shared experiences associated with HWY 99.
- The Hmong COI in Sunnyside located E Olive to the north, Fowler Ave to the east, E Jensen to the south, S Chestnut to the west is being split into three districts. The Hmong COI located at Sunnyside must be kept whole. We have a high concentration of Hmong and Southeast Asian residents in the Sunnyside area. As it stands, the proposed maps do not keep the defined Hmong COI together who have shared interest, experiences, and ethnic make up. We urge that this COI be kept in one district.

COI_Muslim 2021-10-08

- The Muslim COI in northwest Fresno around Masjid Badr (which is a mosque located on Herndon and Milburn Ave), is bound by Bullard Ave to the south, Marks Ave to the east, Highway 99 on the West and continues north of Herndon Ave. This region has a significant concentration of Muslim and Arabic-speaking immigrants and should remain whole. As visualized, this Muslim COI in northwest Fresno is divided since the assembly district lines split up the COI that extends to Highway 99. We would like to see this COI stay whole within the district.
- The second Muslim COI in central Fresno near Fresno State is centered around Masjid Fresno, the largest mosque in Fresno, located on Shaw Ave. The COI is bound by N 1st St. to the west, E Bullard to the north, and E Ashlan Ave to the south, and N Chestnut Ave to the east. This area includes Muslims who are South Asian, Palestinian, and Syrian first or second-generation immigrants. In addition, in 2016 there was a heavy influx of Syrian immigrants that reside South

of Bullard near Masjid Fresno. This map has split the COI across lines and it would be helpful to keep it whole.

COI_African_American

- The Black West Fresno COI that begins inside of the city of Fresno just East of Highway 99 and extends west outside the city limits into Western Fresno County desires to be kept in a district representing the city of Fresno. This map does not keep the defined COI whole or in its preferred district. Black residents in this part of the county do not identify with far western priorities and communities like Kerman, Firebaugh and Huron which are primarily Latino, rural and agricultural communities.
- Highway 99 is continuing to be used as a dividing line between Black communities and White communities in Fresno County and City.

Draft Map 120:

<https://www.arcgis.com/apps/mapviewer/index.html?webmap=b95b357569de4afe9dcffee783f9a663>

The prioritization of Draft Map 120 puts the County of Fresno in legal jeopardy, creates legal exposure for the County, and undermines faith in our local democracy if it decides to move forward with it as it splits communities of interest and violates state law. Examples of the division of Communities of Interest is given below.

Communities of Interest Breakdown

Highway City

- Old Figarden, Fort Washington, North Clovis and North Fresno neighborhoods have been identified as COIs with excess similarities. Separating them among districts only dilutes the power of working class neighborhoods surrounding those parts of the more weather Fresno/Clovis area which is what map 120 would do. The neighborhoods that are at risk of having diluted their power are: *Highway City, Pineadale, Herndon, Tarpey, Hoover/Fresno State, South of Shaw neighborhoods in Fresno, and the apartments on Valentine in Figarden.*

Tarpey

- Residents of Tarpey Village desire to be put in a district where the people and the issues are similar. Map 120 dilutes their power by placing them in a large district where their needs would be overshadowed by the wealthy in Clovis and by those in the foothills and mountains. The Inclusive Families Maps both provide an alternative where this part of Clovis is merged with communities in Fresno of common interest.

Hmong

- Similar to map 101b, the Hmong COI in Sunnyside located E Olive to the north, Fowler Ave to the east, E Jensen to the south, S Chestnut to the west is being split into three districts. The Hmong COI located at Sunnyside must be kept whole. We have a high concentration of Hmong and Southeast Asian residents in the Sunnyside area. As it stands, the proposed maps do not keep the defined Hmong COI together who have shared interest, experiences, and ethnic make up. We urge that this COI be kept in one district.

Muslim

- Fresno, located on Shaw Ave. The COI is bound by N 1st St. to the west, E Bullard to the north, and E Ashlan Ave to the south, and N Chestnut Ave to the east. This area includes Muslims who are South Asian, Palestinian, and Syrian first or second-generation immigrants. In addition, in 2016 there was a heavy influx of Syrian immigrants that reside South of Bullard near Masjid Fresno. This map has split the COI across lines and it would be helpful to keep it whole.
- The second Muslim COI in central Fresno near Fresno State is centered around Masjid Fresno, the largest mosque in Fresno, located on Shaw Ave. The COI is bound by N 1st St. to the west, E Bullard to the north, and E Ashlan Ave to the south, and N Chestnut Ave to the east. This area includes Muslims who are South Asian, Palestinian, and Syrian first or second-generation immigrants. In addition, in 2016 there was a heavy influx of Syrian immigrants that reside South

of Bullard near Masjid Fresno. This map has split the COI across lines and it would be helpful to keep it whole.

Inclusive Families Map 1 (Public 117):

<https://www.co.fresno.ca.us/home/showpublisheddocument/60616/637698865606070000>

How does the Inclusive Families Map 1 (Public 11) respect Communities of Interest?

- Inclusive Family Map 1 will keep all the different Hmong COI in Fresno as whole. The Fresno Hmong community is one of the largest Hmong communities in the US and people come from all over the country to participate in it's annual Fresno Hmong New Year. The Hmong community used to be concentrated into one area in Central Southeastern Fresno, but throughout the years, it has expanded and the community now live in clusters throughout Fresno, with particular landmark concentrations provided below:
 - **99 & Shaw Ave area:** W Shaw Ave to the north, N Marks Ave to the east, W Shields Ave to the south, N Grantland Ave to the west
 - **FIRM area:** E Clinton Ave to the north, N 1st St. to the east, E McKinley Ave to the south, N Fresno St. to the west
 - **Melody Park:** Ashlan Ave to the north, N Armstrong to the east, E Shields to the south, Clovis Ave to the west
 - **Stone Soup area:** Near El Dorado Park; E Barstow Ave to the north, N 6th St. to the east, E San Jose Ave to the south, N 1st St. to the west
 - **Sunnyside:** E Kings Canyon Rd. to the north, Fowler Ave to the east, E Jensen to the south, S Chestnut to the west
 - **The Fresno Center Area:** E Olive Ave to the north, N Temperance Ave down to E Kings Canyon Rd. and S Fowler Ave to the east, E Jensen Ave to the south, and Maple Ave to the west.
 - **Westside:** S West Ave to the west, E Jensen Ave to the south, SR-41 to the east, and W California Ave to the north
 - **Vang Pao Elementary School area:** E Kings Canyon Rd to the north, S Maple Ave to the east, E California Ave to the south, S Orange Ave to the west
- This map keeps the Muslim COI around Masjid Fresno with other communities of color in the same district (4). The Muslim COI in northwest Fresno is mostly kept whole in District 2 but some parts are also allocated to District 1. We prefer Public 118 due to this reason.

Inclusive Families Map 2 (Public 118):

<https://www.co.fresno.ca.us/home/showpublisheddocument/60618/637698865614470000>

How does it respect Communities of Interest?

- Similar to Inclusive Families Map 1, for the Hmong COI Inclusive Families Map 2 respects the COI at it's best interest. The Hmong COI in Fresno are made up of first-generation immigrants who fled war in the early 1980s and 1990s, resettled in low-income and affordable housing areas of Fresno. Due to lack of access to financial capital and literacy, the community are more like renters than homeowners in the area. As community members obtained more financial capital, most have moved to the suburban areas such as Clovis, Sanger, and Central side. Main emphasis is Public 118 keeps the Hmong COI in the Sunnyside area as whole.
- Map 118 more accurately reflects the diversity and dispersion of our communities. There are approximately 5-8.5% Black/African Americans in each district, 9-12% Asian/AAPI, 40-60% Hispanic/Latino, and 30% White, except for District 2, which encompasses Clovis and the Foothill communities at 65% White. This distribution allows more community voices to be heard in the election of representatives from and for our diverse communities.
- Map 118 brings rural towns together into District 1 that include diverse Asian, Black, and Latino communities of interest and are in closer proximity to Highway 99. These district boundaries restore wholeness to the historic Sunnyside community of interest which is currently split into three districts. Sunnyside High School is the largest high school in Fresno Unified and the most diverse in terms of its robust Hispanic/Latinx, Hmong, and Punjabi communities. This area has become a vibrant and growing area for Hmong and Punjabi families and encompasses their farming and transportation businesses, in close proximity to their cultural centers.
- Map 118 keeps Black/African American COI's whole in West Fresno and Central Fresno along the 99 which are different from Kerman, Mendota, Firebaugh, Coalinga, Huron, and Caruthers. This COI is primarily low-middle income, diverse Hmong, Sikh, MENA, and Latino multigenerational households that is not reflected in the current district.
- For the Muslim community COI around Masjid Fresno, this map keeps the community together and in the same district (3) as other immigrants with similar interests in the region. It also captures most of the the Muslim COI in northwest Fresno around Masjid Badr within the same district (3). Over the past decade, there has been an increase in Muslim residents moving into these areas, in particular the immigrant community which largely consists first-generation families from Arabic-speaking Middle Eastern countries. Not only do these families have a shared language, they also have shared religious values and cultural similarities.

Benefits to business and investment in families:

- Keeps Sanger Unified, West Park Unified and Washington Unified School Districts whole.
- This COI is the only area of the county that is not served by a community plan
- Keeps the "Golden State Industrial Corridor" connecting Fowler, Selma, and Kingsburg along State Highway 99 whole.
- Keeps West Fresno as recognized by Fresno County in the 2021 General Plan update on page 83 and the Environmental Impact Report presentation, slide 10, as the community of "Edison."
- For the business community with shared economic development interests map 118 creates opportunities for expansion in Southwestern Fresno County. Specifically for investments in non-agricultural industries such as water, healthcare, and information processing as outlined in the 2015 County Economic Development Strategy (CEDs).

- These investments should leverage the area surrounding the Fresno-Clovis Regional Water Reclamation Facility for mixed-use development including housing, office space and innovation centers. Additional resources include the new State Center Community College District campus which will serve our emerging workforce.

AI 17

11/2/21

From: Ken Mah
To: Fresno County 2021 Redistricting
Subject: BOS hearing November 2, 2021
Date: Tuesday, November 02, 2021 9:51:14 AM

CAUTION!!! - EXTERNAL EMAIL - THINK BEFORE YOU CLICK

Hello. I am a long-time resident of the Fresno County Board of Supervisors District 2. I write in support of a more equitable redistricting map than the three proposals apparently in current favor with the Board.

The FAIR MAPS Act was intended to periodically redraw district boundaries in an attempt to provide fairer representation. If the plan you eventually approve keeps the existing boundaries largely intact, this would essentially defeat the purpose of the redistricting process, and would appear to put the Board in conflict with federal law and to open the County to a lengthy and potentially costly litigation process. This seem counter-productive and entirely avoidable.

~Ken Mah

Item #17
11-2-21

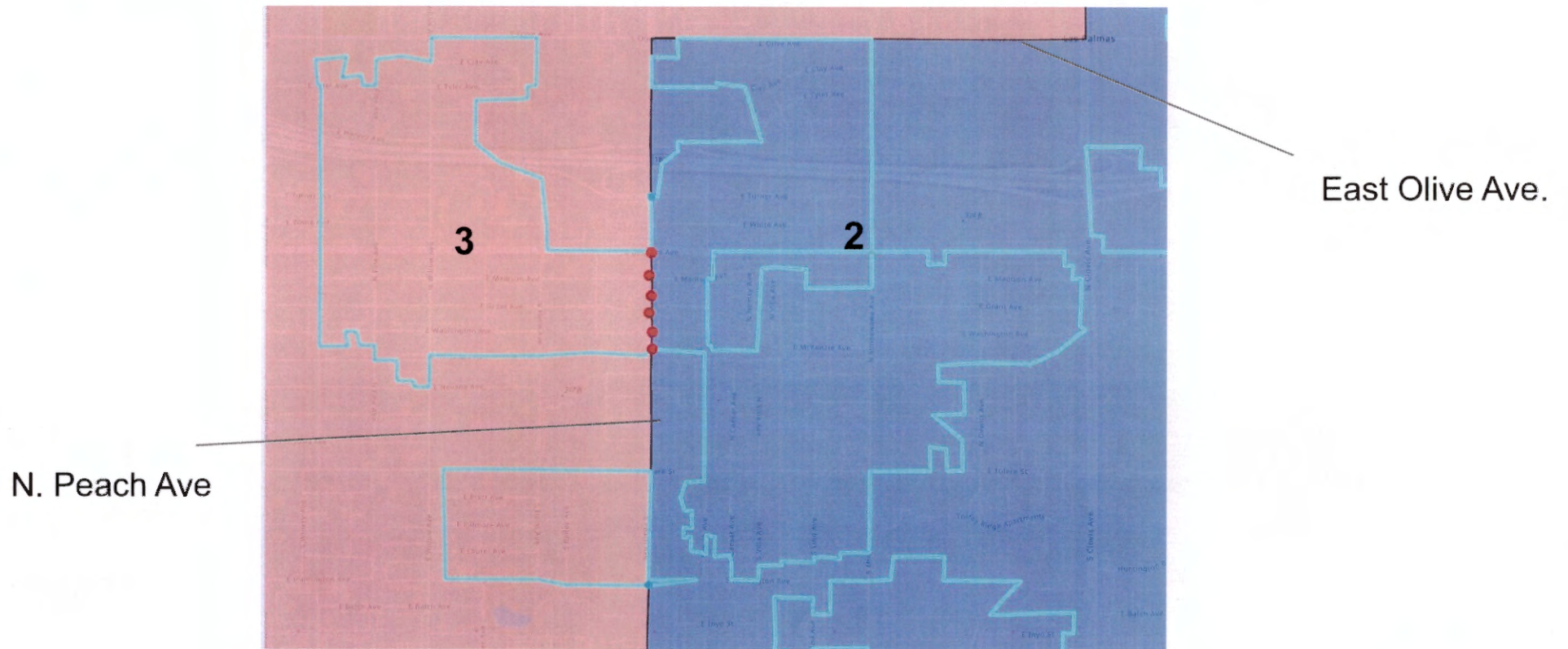
Analysis of BOS Draft Maps 101b, 120, 121

* Estimates based on Adjusted 2020 Census P.L. 94-171 Data, 2016 Tiger/Line Shapefile CA
Places

Draft Map 101b

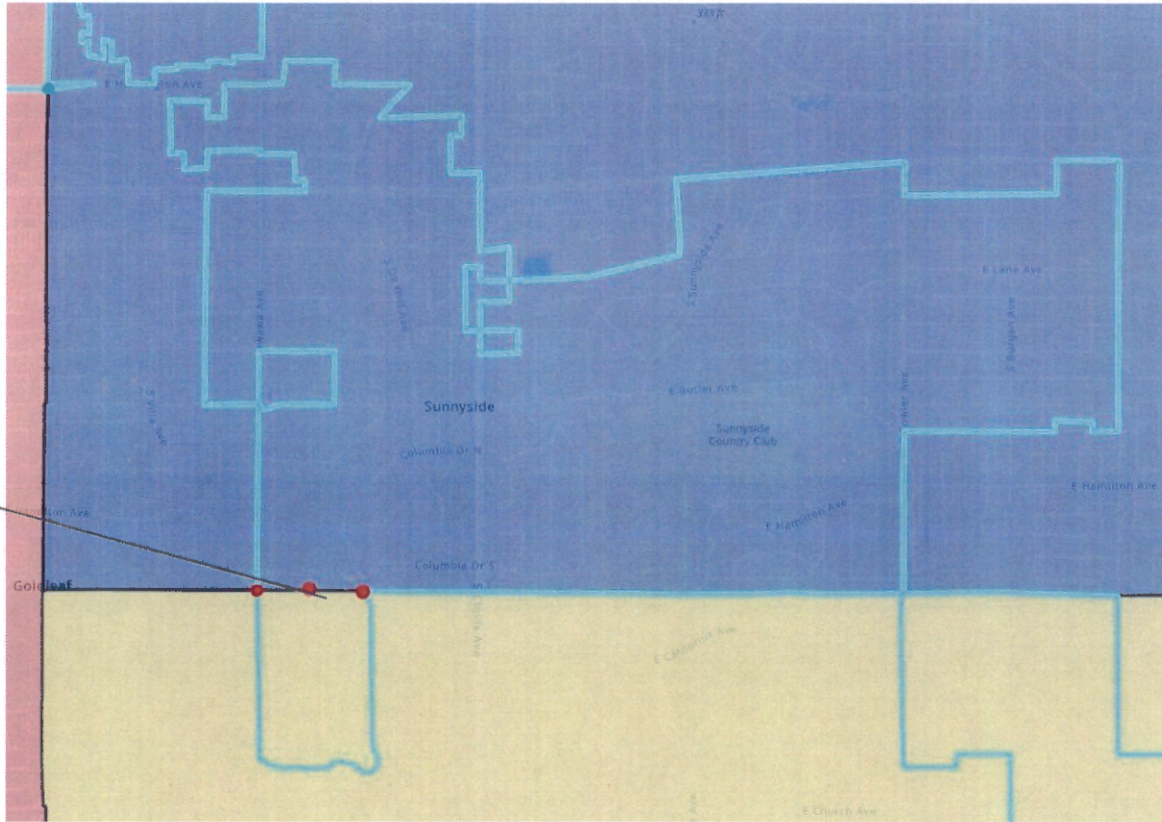
COI	Adjusted Population
Co. Island	4480
Sunnyside	4652
Total	9132

Fresno County Island (Northwest of Sunnyside)



Sunnyside

San Joaquin Valley



Draft Map 120

COI	Adjusted Population
Co. Island	4480
Sunnyside	4652
Total	9132

Draft Map 121

COI	Adjusted Population
Sunnyside	4652
Total	4652

Fresno County Board of Supervisors,

Item #17
11-2-2021

The Fresno Equity Coalition Map Represents ALL People in Fresno. I support the Fresno Equity Coalition Map because it accurately reflects all Fresno county populations. This map was created by the community guided by an experienced demographer and statistician and took into account over 600 Community of Interest Surveys. These proposed lines were refined by hundreds of Fresno county residents meeting on a weekly basis over the course of several months. The Fresno Equity Coalition map creates fair lines based on equity indicators like pollution burden, covid impact, and socioeconomic factors. This map draws fair and effective voting rights districts and our community needs district lines that reflect our current population and do not divide communities of interest. The Fresno Equity Coalition Map takes into account the most recent 2020 Census data to accurately reflect population changes in our county. I support the Fresno Equity Coalition Map because it gives Fresno residents the best opportunity to elect effective representatives, responsive to the needs of all, no matter their race, ethnicity, or zip code. I urge you to adopt the Fresno Equity Coalition Map. Please contact Dayana Lopez (559-340-4936) dlopez@doloreshuerta.org or Olga Loza (559) 420-0648 oloza@doloreshuerta.org with any questions.

	Name/Nombre	Address/Direccion	Signature/Firma
1.	Martha Gomez	P.O BOX 171	Martha Gomez
2.	Maria Martinez	1911 Gardena LN	Maria Martinez
3.	Maribel Hidalgo	1420 North Ave Corcoran	
4.	Rosalina Gutierrez	2245 Van derstien Ave corcoran	Rosalina Gutierrez
5.	Emelia Sierra Gutierrez	9497 Bell corcoran cal	Emelia
6.	Marisela Cardenas	757 hattie av	Marisela Cardenas
7.	Adriana Fonseca	1060 Chestney A, CA	Adriana F.
8.	Brenda Moreira	1166 ERIC AV parlier CA	Brenda
9.	Jose Rojas	1177 ERIC AV parlier CA	Jose
10.	Richard Moreira	1178 ERIC AV parlier ca	Richard

Junta de Supervisores del Condado de Tulare,

El mapa de la Coalición por la Equidad de Fresno representa a TODAS las personas en Fresno. Apoye el Mapa de la Coalición por la Equidad de Fresno porque refleja con precisión todas las poblaciones del condado de Fresno. Este mapa fue creado por la comunidad guiada por un demógrafo y estadístico experimentado que tomó en cuenta más de 600 encuestas de comunidades de interés. Estas líneas propuestas fueron reafirmadas por cientos de residentes del condado de Fresno que se reunieron semanalmente durante varios meses. El mapa de la Coalición por la Equidad de Fresno crea líneas justas basadas en indicadores de equidad como la catástrofe de contaminación, el impacto de covid y factores socioeconómicos. Este mapa dibuja distritos de derechos electorales justos y efectivos y nuestra comunidad necesita líneas de distritos que reflejen nuestra población actual y no dividan a las comunidades de interés. El Mapa de la Coalición por la Equidad de Fresno tiene en cuenta los datos más recientes del Censo de 2020 para reflejar con precisión los cambios de población en nuestro condado. Apoyo el Mapa de la Coalición de Equidad de Fresno porque brinda a los residentes de Fresno la mejor oportunidad de elegir representantes efectivos, que respondan a las necesidades de todos, sin importar su raza, etnia o código postal. Les insisto en que adopten el Mapa de la Coalición de Equidad de Fresno. Si tiene alguna pregunta comuníquese con Dayana Lopez (559-340-4936) dlopez@doloreshuerta.org or Olga Loza (559) 420-0648 oloza@doloreshuerta.org.

	Name/Nombre	Address/Direccion	Signature/Firma
1.	Volonjo Hernandez	150 Nevada	Volonjo
2.	ADILENE PEREZ	890 Nevada	Adilene
3.	Romario Jesus	904 S. Ann	Romario
4.	yaphet Brazo	150 Parlier Ave Parlier	yaphet
5.	Fidel de las	150 Fresno Ave Parlier	Fidel
6.	Alfredo Cruz	609 Fresno Parlier	Alfredo Cruz
7.	Manuel Garcia	1069 Fresno	Manuel
8.	Los Manuel Corate Gomes	70 Fresno Parlier	Los Manuel Corate
9.	Francisca Melendez	7896 S. Whittier Ave	Francisca Melendez
10.	Alvaro Garcia	7896 S. Whittier Ave Parlier, CA 93648	Alvaro Garcia

Fresno County Board of Supervisors,

The Fresno Equity Coalition Map Represents ALL People in Fresno. I support the Fresno Equity Coalition Map because it accurately reflects all Fresno county populations. This map was created by the community guided by an experienced demographer and statistician and took into account over 600 Community of Interest Surveys. These proposed lines were refined by hundreds of Fresno county residents meeting on a weekly basis over the course of several months. The Fresno Equity Coalition map creates fair lines based on equity indicators like pollution burden, covid impact, and socioeconomic factors. This map draws fair and effective voting rights districts and our community needs district lines that reflect our current population and do not divide communities of interest. The Fresno Equity Coalition Map takes into account the most recent 2020 Census data to accurately reflect population changes in our county. I support the Fresno Equity Coalition Map because it gives Fresno residents the best opportunity to elect effective representatives, responsive to the needs of all, no matter their race, ethnicity, or zip code. I urge you to adopt the Fresno Equity Coalition Map. Please contact Dayana Lopez (559-340-4936) dlopez@doloreshuerta.org or Olga Loza (559) 420-0648 oloza@doloreshuerta.org with any questions.

	Name/Nombre	Address/Direccion	Signature/Firma
1.	Maria V Navarro	10955 S Orange Fresno CA 93795	Maria V Navarro
2.	Bolmaro Garcia	1629 C St Fresno CA 93706	Bolmaro Garcia
3.	Gary Shortt	1415 Curtis Selma CA 93682	Gary Shortt
4.	Jose Estroff J	2507 Fotoy W Fresno C	Jose Estroff J
5.	Karla MOTA	655 Lolo mi	Karla MOTA
6.	Francisco Gonzalez B	12689 1st Dr Collier CA 93615	Francisco
7.	Orlando Tinoco	14375 ANN AVE pacific 93648	Orlando
8.	Marco Hernandez	1836 - PERES AVE VASILLA CA 93292	Marco Hernandez
9.	Clemente Martinez	1836 PEREZ AVE	Clemente Martinez
10.	Esteban Lida	1055 Lolo mi	Esteban Lida





Junta de Supervisores del Condado de Tulare,

El mapa de la Coalición por la Equidad de Fresno representa a TODAS las personas en Fresno. Apoye el Mapa de la Coalición por la Equidad de Fresno porque refleja con precisión todas las poblaciones del condado de Fresno. Este mapa fue creado por la comunidad guiada por un demógrafo y estadístico experimentado que tomó en cuenta más de 600 encuestas de comunidades de interés. Estas líneas propuestas fueron reafirmadas por cientos de residentes del condado de Fresno que se reunieron semanalmente durante varios meses. El mapa de la Coalición por la Equidad de Fresno crea líneas justas basadas en indicadores de equidad como la catástrofe de contaminación, el impacto de covid y factores socioeconómicos. Este mapa dibuja distritos de derechos electorales justos y efectivos y nuestra comunidad necesita líneas de distritos que reflejen nuestra población actual y no dividan a las comunidades de interés. El Mapa de la Coalición por la Equidad de Fresno tiene en cuenta los datos más recientes del Censo de 2020 para reflejar con precisión los cambios de población en nuestro condado. Apoyo el Mapa de la Coalición de Equidad de Fresno porque brinda a los residentes de Fresno la mejor oportunidad de elegir representantes efectivos, que respondan a las necesidades de todos, sin importar su raza, etnia o código postal. Les insisto en que adopten el Mapa de la Coalición de Equidad de Fresno. Si tiene alguna pregunta comuníquese con Dayana Lopez (559-340-4936) dlopez@doloreshuerta.org or Olga Loza (559) 420-0648 oloza@doloreshuerta.org.

	Name/Nombre	Address/Dirección	Signature/Firma
1.	Filiberto Delacruz	Diamond 479 Senger CA	Filiberto
2.	Lorenzo Reyes	4399 LIAN ST Parlier 93648	Lorenzo
3.	Samuel Loza	8333 Mendocino Parlier CA	Samuel Loza
4.	Constancia Vasquez	2222 8th St Senger CA	Constancia Vasquez
5.	Roberto Jimenez	1358 8th St Parlier CA 93648	Roberto Jimenez
6.	Elena Guzman	7936 Witnet Av Parlier CA	Elena
7.	Samira Hernandez	489 4th St Parlier CA 93648	Samira
8.	Elena Jimenez	1346 Ori + A Parlier CA	Elena
9.	Eric Navarrete	4581 Ori + Av Senger CA	Eric
10.	Carla Mendoza	1146 Eric Av Parlier CA	Carla



Fresno County Board of Supervisors,

The Fresno Equity Coalition Map Represents ALL People in Fresno. I support the Fresno Equity Coalition Map because it accurately reflects all Fresno county populations. This map was created by the community guided by an experienced demographer and statistician and took into account over 600 Community of Interest Surveys. These proposed lines were refined by hundreds of Fresno county residents meeting on a weekly basis over the course of several months. The Fresno Equity Coalition map creates fair lines based on equity indicators like pollution burden, covid impact, and socioeconomic factors. This map draws fair and effective voting rights districts and our community needs district lines that reflect our current population and do not divide communities of interest. The Fresno Equity Coalition Map takes into account the most recent 2020-Census data to accurately reflect population changes in our county. I support the Fresno Equity Coalition Map because it gives Fresno residents the best opportunity to elect effective representatives, responsive to the needs of all, no matter their race, ethnicity, or zip code. I urge you to adopt the Fresno Equity Coalition Map. Please contact Dayana Lopez (559-340-4936) dlopez@doloreshuerta.org or Olga Loza (559) 420-0648 oloza@doloreshuerta.org with any questions.

	Name/Nombre	Address/Direccion	Signature/Firma
	Juan Lopez	13540 ADE 381 01051	
1.	Margarito Gomez	PO Box 462 Sultan CA 93666	
2.	Rigoberto Solo	3228 E IOWA	
3.	Evaristo Sandoval	1205 TUCKER	Evaristo Sandoval
4.	Evaristo Sandoval	1701 TUCKER AVE	
5.	Armando Villagob	4470 Coldwell Keller	
6.	Mauricio Loza	8816 Sawdust Quail CA 93648 (559) 340-4936	Mauricio Loza
7.	Jerónimo Alvarado	5230 Chico Ave Kingsburg CA 93617	Jerónimo Alvarado
8.	Reynaldo Casarobias	5230 Chico Ave	Reynaldo Casarobias
9.	Belia Morales	570 Merced Parter CA 93648	Belia Morales
10.	Alberto Cocozim	570 Merced Parter CA 93648	Alberto Cocozim

Junta de Supervisores del Condado de Tulare,

El mapa de la Coalición por la Equidad de Fresno representa a TODAS las personas en Fresno. Apoye el Mapa de la Coalición por la Equidad de Fresno porque refleja con precisión todas las poblaciones del condado de Fresno. Este mapa fue creado por la comunidad guiada por un demógrafo y estadístico experimentado que tomó en cuenta más de 600 encuestas de comunidades de interés. Estas líneas propuestas fueron reafirmadas por cientos de residentes del condado de Fresno que se reunieron semanalmente durante varios meses. El mapa de la Coalición por la Equidad de Fresno crea líneas justas basadas en indicadores de equidad como la catástrofe de contaminación, el impacto de covid y factores socioeconómicos. Este mapa dibuja distritos de derechos electorales justos y efectivos y nuestra comunidad necesita líneas de distritos que reflejen nuestra población actual y no dividan a las comunidades de interés. El Mapa de la Coalición por la Equidad de Fresno tiene en cuenta los datos más recientes del Censo de 2020 para reflejar con precisión los cambios de población en nuestro condado. Apoyo el Mapa de la Coalición de Equidad de Fresno porque brinda a los residentes de Fresno la mejor oportunidad de elegir representantes efectivos, que respondan a las necesidades de todos, sin importar su raza, etnia o código postal. Les insisto en que adopten el Mapa de la Coalición de Equidad de Fresno. Si tiene alguna pregunta comuníquese con Dayana Lopez (559-340-4936) dlopez@doloreshuerta.org or Olga Loza (559) 420-0648 oloza@doloreshuerta.org.

	Name/Nombre	Address/Dirección	Signature/Firma
1.	Marcelino Sanchez	13061 Tulame Ave	Marcelino Sanchez
2.	Victor Flores Z	3303 E Iowa ave 93702	Victor Flores Z
3.	Daniela martines	3303 E Iowa ave 93702	Daniela martinez
4.	Salvador villalobos	384-LAVITE 7252543	salvador villalobos
5.	Maria de Jesus	8758 S Mark. ave Fresno	Maria de Jesus
6.	Leonel Navarrom.	10285 S Orange Ave Fresno	Leonel Navarro M.
7.	Luis Contrera	10285 S Orange Ave Fresno	
8.	Alberto Moreno	Chesnut Fresno	Alberto Moreno
9.	Alvaro Santiago	3234 Wuhzon Selma	Alvaro Santiago
10.	Mauricio Roman	TULARE 95325	

Fresno County Board of Supervisors,

The Fresno Equity Coalition Map Represents ALL People in Fresno. I support the Fresno Equity Coalition Map because it accurately reflects all Fresno county populations. This map was created by the community guided by an experienced demographer and statistician and took into account over 600 Community of Interest Surveys. These proposed lines were refined by hundreds of Fresno county residents meeting on a weekly basis over the course of several months. The Fresno Equity Coalition map creates fair lines based on equity indicators like pollution burden, covid impact, and socioeconomic factors. This map draws fair and effective voting rights districts and our community needs district lines that reflect our current population and do not divide communities of interest. The Fresno Equity Coalition Map takes into account the most recent 2020 Census data to accurately reflect population changes in our county. I support the Fresno Equity Coalition Map because it gives Fresno residents the best opportunity to elect effective representatives, responsive to the needs of all, no matter their race, ethnicity, or zip code. I urge you to adopt the Fresno Equity Coalition Map. Please contact Dayana Lopez (559-340-4936) dlopez@doloreshuerta.org or Olga Loza (559) 420-0648 oloza@doloreshuerta.org with any questions.

	Name/Nombre	Address/Direccion	Signature/Firma
1.	Octaviano Alcaraz	520 OATMAN AVE Sanger CA 93657	Octaviano Alcaraz
2.	Juan Estrada	10763 E. JEFFERSON del Rey 93616	Juan Estrada
3.	Luis Munoz	500 PINE ST	Luis Munoz
4.	FRANCISCO ANTONIO	8461 17TH PARLINLA	FRANCISCO A
5.	Martin Salazar	415 W. MANFULLMAN AVE	MS.
6.	Santos Lopez	4676 416 D. MURPHY	
7.	Juan C. Martinez	1730 BENNETT way Sanger 93657	Juan C. Martinez
8.	Carmen Medina	1379 AV PARLINERCA 93657	
9.	Jessica Medina	879 PARLINER AV. 93658	
10.	Alber to Hernandez	1489 MENDOCINO st 93648	

Junta de Supervisores del Condado de Tulare,

El mapa de la Coalición por la Equidad de Fresno representa a TODAS las personas en Fresno. Apoye el Mapa de la Coalición por la Equidad de Fresno porque refleja con precisión todas las poblaciones del condado de Fresno. Este mapa fue creado por la comunidad guiada por un demógrafo y estadístico experimentado que tomó en cuenta más de 600 encuestas de comunidades de interés. Estas líneas propuestas fueron reafirmadas por cientos de residentes del condado de Fresno que se reunieron semanalmente durante varios meses. El mapa de la Coalición por la Equidad de Fresno crea líneas justas basadas en indicadores de equidad como la catástrofe de contaminación, el impacto de covid y factores socioeconómicos. Este mapa dibuja distritos de derechos electorales justos y efectivos y nuestra comunidad necesita líneas de distritos que reflejen nuestra población actual y no dividan a las comunidades de interés. El Mapa de la Coalición por la Equidad de Fresno tiene en cuenta los datos más recientes del Censo de 2020 para reflejar con precisión los cambios de población en nuestro condado. Apoyo el Mapa de la Coalición de Equidad de Fresno porque brinda a los residentes de Fresno la mejor oportunidad de elegir representantes efectivos, que respondan a las necesidades de todos, sin importar su raza, etnia o código postal. Les insisto en que adopten el Mapa de la Coalición de Equidad de Fresno. Si tiene alguna pregunta comuníquese con Dayana Lopez (559-340-4936) dlopez@doloreshuerta.org or Olga Loza (559) 420-0648 oloza@doloreshuerta.org.

	Name/Nombre	Address/Dirección	Signature/Firma
1.	Norma Sandoval	7896 S. Whitner Ave Parlier, CA 93648	Norma Sandoval
2.	Carla Inés Lo	398 Tufare St	Carla Inés Lo
3.	Yesenia Melendez	13520 E. Amigo St Parlier, CA 93648	Yesenia Melendez
4.	Guadalupe Martinez	13850 TUCUMCUM ST. APT. 107. H. 93648	Guadalupe Martinez
5.	Bertoldo Martinez	359-1 ST PARLIER CA	Bertoldo Martinez
6.	Ofelia Sandoval	7896 S. Whitner Ave Parlier, CA 93648	Ofelia Sandoval
7.	Bernita Lopez	7896 S. Whitner Ave Parlier, CA 93648	Bernita Lopez
8.	Salvador Sandoval	7896 S. Whitner Ave Parlier, CA 93648	Salvador Sandoval
9.	Jairo Sandoval	7896 S. Whitner Ave Parlier, CA 93648	Jairo Sandoval
10.	Abel Sandoval	7896 S. Whitner Ave Parlier, CA 93648	Abel Sandoval

Junta de Supervisores del Condado de Tulare,

El mapa de la Coalición por la Equidad de Fresno representa a TODAS las personas en Fresno. Apoye el Mapa de la Coalición por la Equidad de Fresno porque refleja con precisión todas las poblaciones del condado de Fresno. Este mapa fue creado por la comunidad guiada por un demógrafo y estadístico experimentado que tomó en cuenta más de 600 encuestas de comunidades de interés. Estas líneas propuestas fueron reafirmadas por cientos de residentes del condado de Fresno que se reunieron semanalmente durante varios meses. El mapa de la Coalición por la Equidad de Fresno crea líneas justas basadas en indicadores de equidad como la catástrofe de contaminación, el impacto de covid y factores socioeconómicos. Este mapa dibuja distritos de derechos electorales justos y efectivos y nuestra comunidad necesita líneas de distritos que reflejen nuestra población actual y no dividan a las comunidades de interés. El Mapa de la Coalición por la Equidad de Fresno tiene en cuenta los datos más recientes del Censo de 2020 para reflejar con precisión los cambios de población en nuestro condado. Apoyo el Mapa de la Coalición de Equidad de Fresno porque brinda a los residentes de Fresno la mejor oportunidad de elegir representantes efectivos, que respondan a las necesidades de todos, sin importar su raza, etnia o código postal. Les insisto en que adopten el Mapa de la Coalición de Equidad de Fresno. Si tiene alguna pregunta comuníquese con Dayana Lopez (559-340-4936) dlopez@doloreshuerta.org or Olga Loza (559) 420-0648 oloza@doloreshuerta.org.

	Name/Nombre	Address/Dirección	Signature/Firma
1.	JORGE PORRA	134 ANN AVE Parlier	[Signature]
2.	Daniel Mendoza	Dinuba 92674	Daniel Mendoza
3.	Jesus Martinez Villanueva	355 I St Parlier CA 93668	[Signature]
4.	Jorge Luis Martinez	13850 Tuolumne St APT 106H	Jorge L. Martinez
5.	Aureliano Bolanos	357 N Crawford Ave.	Aureliano B.
6.	José Roman	13785 E Manning Parlier	Jose Roman
7.	Amador Jimenez	13850 Tuolumne St Apt 107 H	Amador Jimenez
8.	Esteban Bauilla C.	8312 S Mendocino Ave. Apt. 303 C.	Esteban Bauilla C.
9.	Maribel Melendez	7890 S. Whittier Ave Parlier CA 93648	Maribel Melendez
10.	Gerardo Mendoza	Bowell St 3825 Fresno CA	Gerardo Mendoza


Fresno County Board of Supervisors,

The Fresno Equity Coalition Map Represents ALL People in Fresno. I support the Fresno Equity Coalition Map because it accurately reflects all Fresno county populations. This map was created by the community guided by an experienced demographer and statistician and took into account over 600 Community of Interest Surveys. These proposed lines were refined by hundreds of Fresno county residents meeting on a weekly basis over the course of several months. The Fresno Equity Coalition map creates fair lines based on equity indicators like pollution burden, covid impact, and socioeconomic factors. This map draws fair and effective voting rights districts and our community needs district lines that reflect our current population and do not divide communities of interest. The Fresno Equity Coalition Map takes into account the most recent 2020 Census data to accurately reflect population changes in our county. I support the Fresno Equity Coalition Map because it gives Fresno residents the best opportunity to elect effective representatives, responsive to the needs of all, no matter their race, ethnicity, or zip code. I urge you to adopt the Fresno Equity Coalition Map. Please contact Dayana Lopez (559-340-4936) dlopez@doloreshuerta.org or Olga Loza (559).420-0648 oloza@doloreshuerta.org with any questions.

	Name/Nombre	Address/Direccion	Signature/Firma
1.	Redolfo delgado	41752 C RD 105 SUTTER CA	Redolfo delgado
2.	Tomas chavez	1490 COLLEGE AVE Dinuba CA 97618	Tomas chavez
3.	Rafael Alvarez	846 HAT	Rafael
4.	Fran Morrey	6676 D. MUBA CA #5 P 11	Fran morrey
5.	Roberto Garcia	8091 Griggs Rd. Dinuba CA.	Roberto Garcia
6.	Eber Rodriguez	855 W. VISOLIA CA	Eber Rodriguez
7.	Emilio Ortiz	12633 2nd. DR. EUTLER CA. 93615	Emilio Ortiz
8.	Rosa Diaz	13601 7th St	Rosa Diaz
9.	Jose Mandrigal	13601 7th St	Jose Mandrigal
10.	Jenifer Madrigal	13601 7th St	Jennifer Madrigal




Fresno County Board of Supervisors,

The Fresno Equity Coalition Map Represents ALL People in Fresno. I support the Fresno Equity Coalition Map because it accurately reflects all Fresno county populations. This map was created by the community guided by an experienced demographer and statistician and took into account over 600 Community of Interest Surveys. These proposed lines were refined by hundreds of Fresno county residents meeting on a weekly basis over the course of several months. The Fresno Equity Coalition map creates fair lines based on equity indicators like pollution burden, covid impact, and socioeconomic factors. This map draws fair and effective voting rights districts and our community needs district lines that reflect our current population and do not divide communities of interest. The Fresno Equity Coalition Map takes into account the most recent 2020 Census data to accurately reflect population changes in our county. I support the Fresno Equity Coalition Map because it gives Fresno residents the best opportunity to elect effective representatives, responsive to the needs of all, no matter their race, ethnicity, or zip code. I urge you to adopt the Fresno Equity Coalition Map. Please contact Dayana Lopez (559-340-4936) dlopez@doloreshuerta.org or Olga Loza (559) 420-0648 oloza@doloreshuerta.org with any questions.

	Name/Nombre	Address/Direccion	Signature/Firma
1.	Juan Hernandez V.	12542 nd E CYPRESS AVE P.O.	
2.	Alberto Mendez J.	860 E El Monte way	Alberto Mendez J.
3.	Alfredo Olarte	5350 th ALDONA DR	Alfredo Olarte
4.	SERRA FIGUEROA	15496- E PARLIER AV. PARLIER CA. 93648	Serra Figueroa
5.	Luis Zarate	1226 Academy Ave Sanger CA	Luis Zarate
6.	Alberto Vasquez	370 Merced st parluer ca 93648	Alberto
7.	FRANCISCO OCHOA	8594 S RENCHO PES	Francisco Ochoa
8.	JUSTINO MONTAÑO G.	980 STARLING. SANGER CA 93657	Justino Montano G.
9.	Arturo Melendez	7890 S. Whittier Ave Parlier, CA 93648	Arturo Melendez
10.	Carlos Melendez	7896 S. Whittier Ave Parlier, CA 93648	Carlos Melendez

Junta de Supervisores del Condado de Tulare,

El mapa de la Coalición por la Equidad de Fresno representa a TODAS las personas en Fresno. Apoye el Mapa de la Coalición por la Equidad de Fresno porque refleja con precisión todas las poblaciones del condado de Fresno. Este mapa fue creado por la comunidad guiada por un demógrafo y estadístico experimentado que tomó en cuenta más de 600 encuestas de comunidades de interés. Estas líneas propuestas fueron reafirmadas por cientos de residentes del condado de Fresno que se reunieron semanalmente durante varios meses. El mapa de la Coalición por la Equidad de Fresno crea líneas justas basadas en indicadores de equidad como la catástrofe de contaminación, el impacto de covid y factores socioeconómicos. Este mapa dibuja distritos de derechos electorales justos y efectivos y nuestra comunidad necesita líneas de distritos que reflejen nuestra población actual y no dividan a las comunidades de interés. El Mapa de la Coalición por la Equidad de Fresno tiene en cuenta los datos más recientes del Censo de 2020 para reflejar con precisión los cambios de población en nuestro condado. Apoyo el Mapa de la Coalición de Equidad de Fresno porque brinda a los residentes de Fresno la mejor oportunidad de elegir representantes efectivos, que respondan a las necesidades de todos, sin importar su raza, etnia o código postal. Les insisto en que adopten el Mapa de la Coalición de Equidad de Fresno. Si tiene alguna pregunta comuníquese con Dayana Lopez (559-340-4936) dlopez@doloreshuerta.org or Olga Loza (559) 420-0648 oloza@doloreshuerta.org.

	Name/Nombre	Address/Dirección	Signature/Firma
1.	Erika Witrago	165 East Ave Parlier CA	
2.	Conita Salas	400 Hoover St	C.S.
3.	Carlos Escobedo	1105 Tulare St Apt. 306 Parlier CA	Carlos Escobedo
4.	Maricela Flores	2013 Young St Fresno CA	
5.	Miriam de Maril	2767 Lee St Selma CA	Miriam de Maril
6.	Jesus Barrera	1314 E. Howard Ave	
7.	LINDIA Gutierrez	14564 S West Ave Coalinga CA	LINDIA Gutierrez
8.	Arnulfo Garcia	Parlier CA 93648 13661 9TH ST.	Arnulfo Garcia
9.	Hugo Mendoza	13850 TULUMNE ST APT 103 E Parlier CA	Hugo Mendoza
10.	Salvador Peñalosa	13850 TULUMNE ST APT 103 E Parlier CA	Salvador Peñalosa


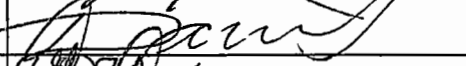


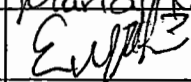
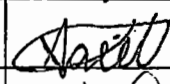

Fresno County Board of Supervisors,

The Fresno Equity Coalition Map Represents ALL People in Fresno. I support the Fresno Equity Coalition Map because it accurately reflects all Fresno county populations. This map was created by the community guided by an experienced demographer and statistician and took into account over 600 Community of Interest Surveys. These proposed lines were refined by hundreds of Fresno county residents meeting on a weekly basis over the course of several months. The Fresno Equity Coalition map creates fair lines based on equity indicators like pollution burden, covid impact, and socioeconomic factors. This map draws fair and effective voting rights districts and our community needs district lines that reflect our current population and do not divide communities of interest. The Fresno Equity Coalition Map takes into account the most recent 2020 Census data to accurately reflect population changes in our county. I support the Fresno Equity Coalition Map because it gives Fresno residents the best opportunity to elect effective representatives, responsive to the needs of all, no matter their race, ethnicity, or zip code. I urge you to adopt the Fresno Equity Coalition Map. Please contact Dayana Lopez (559-340-4936) dlopez@doloreshuerta.org or Olga Loza (559) 420-0648 oloza@doloreshuerta.org with any questions.

	Name/Nombre	Address/Direccion	Signature/Firma
1.	Antonio Lopez	2114 7th St S	Antonio Lopez
2.	ofoniel Cristobal	1223 J. Estre Sanger	ofoniel C.H.
3.	Jaine Cerauter	2890 Milton Parker	Jaine Cerauter
4.	Carmen Mendoza	7806 Whitner Ave	Carmen Mendoza
5.	Enrique Mendoza	7806 Whitner Ave	Enrique Mendoza
6.	Marcos Leyva	7804 Whitner Ave	Marcos Leyva
7.	Elizabeth Mendoza	7806 Whitner Ave	Elizabeth Mendoza
8.	Ashely Mendoza	7806 Whitner Ave	Ashely Mendoza
9.	Esmeralda Mendoza	7806 Whitner Ave	Esmeralda Mendoza
10.	Anthony Mendora	7800 9th Street	Anthony Mendora

Junta de Supervisores del Condado de Tulare,

El mapa de la Coalición por la Equidad de Fresno representa a TODAS las personas en Fresno. Apoye el Mapa de la Coalición por la Equidad de Fresno porque refleja con precisión todas las poblaciones del condado de Fresno. Este mapa fue creado por la comunidad guiada por un demógrafo y estadístico experimentado que tomó en cuenta más de 600 encuestas de comunidades de interés. Estas líneas propuestas fueron reafirmadas por cientos de residentes del condado de Fresno que se reunieron semanalmente durante varios meses. El mapa de la Coalición por la Equidad de Fresno crea líneas justas basadas en indicadores de equidad como la catástrofe de contaminación, el impacto de covid y factores socioeconómicos. Este mapa dibuja distritos de derechos electorales justos y efectivos y nuestra comunidad necesita líneas de distritos que reflejen nuestra población actual y no dividan a las comunidades de interés. El Mapa de la Coalición por la Equidad de Fresno tiene en cuenta los datos más recientes del Censo de 2020 para reflejar con precisión los cambios de población en nuestro condado. Apoyo el Mapa de la Coalición de Equidad de Fresno porque brinda a los residentes de Fresno la mejor oportunidad de elegir representantes efectivos, que respondan a las necesidades de todos, sin importar su raza, etnia o código postal. Les insisto en que adopten el Mapa de la Coalición de Equidad de Fresno. Si tiene alguna pregunta comuníquese con Dayana Lopez (559-340-4936) dlopez@doloreshuerta.org or Olga Loza (559) 420-0648 oloza@doloreshuerta.org.

	Name/Nombre	Address/Dirección	Signature/Firma
1.	Adrián Estrada	4899 E. Atchison Fresno Ca 93725	
2.	David Castellano	7845 Elkhorn Av Selma Ca 93662	
3.	Gregorio Estrada U.	9899 E. Atchison Fresno Ca 93725	
4.	García Bella Bulmará	7886 E. ELKHORN	
5.	Serferina Vasquez	Knowles 22 11 Selma	Serferina Vasquez
6.	Josefina Rodriguez	8758 S. Marks Ave Fresno Ca 93706	Josefina Rodriguez
7.	Maria Navarro	8758 S. Marks Ave Fresno Ca 93706	Maria Navarro
8.	ELPIBIO BASURTO	1466 MARK AV CA 93706	
9.	Saúl Moreno Olivera	1205 Tucker Ave	
10.	Jose maciel	1909 FLYLER AVE Fresno CA	

93702

Junta de Supervisores del Condado de Tulare,

El mapa de la Coalición por la Equidad de Fresno representa a TODAS las personas en Fresno. Apoye el Mapa de la Coalición por la Equidad de Fresno porque refleja con precisión todas las poblaciones del condado de Fresno. Este mapa fue creado por la comunidad guiada por un demógrafo y estadístico experimentado que tomó en cuenta más de 600 encuestas de comunidades de interés. Estas líneas propuestas fueron reafirmadas por cientos de residentes del condado de Fresno que se reunieron semanalmente durante varios meses. El mapa de la Coalición por la Equidad de Fresno crea líneas justas basadas en indicadores de equidad como la catástrofe de contaminación, el impacto de covid y factores socioeconómicos. Este mapa dibuja distritos de derechos electorales justos y efectivos y nuestra comunidad necesita líneas de distritos que reflejen nuestra población actual y no dividan a las comunidades de interés. El Mapa de la Coalición por la Equidad de Fresno tiene en cuenta los datos más recientes del Censo de 2020 para reflejar con precisión los cambios de población en nuestro condado. Apoyo el Mapa de la Coalición de Equidad de Fresno porque brinda a los residentes de Fresno la mejor oportunidad de elegir representantes efectivos, que respondan a las necesidades de todos, sin importar su raza, etnia o código postal. Les insisto en que adopten el Mapa de la Coalición de Equidad de Fresno. Si tiene alguna pregunta comuníquese con Dayana Lopez (559-340-4936) dlopez@doloreshuerta.org or Olga Loza (559) 420-0648 oloza@doloreshuerta.org.

	Name/Nombre	Address/Dirección	Signature/Firma
1.	Judith Avila	Dairy Ave 1008	Judith Avila
2.	Alma Sanchez	1470 North Av	Alma Sanchez
3.	Maria Serrano	2104 North Ave apt B	Maria Serrano
4.	Brian Misael Orosco N	2497 Bell Ave	Brian Misael Orosco N
5.	JESUS M PEÑUELAS	918 Sherman Ave	JESUS M PEÑUELAS
6.	Maria Roman	918 Sherman Ave	Maria Roman
7.	Mireli Penuelas	918 Sherman Ave	Mireli Penuelas
8.	Cristian Castro	918 Sherman Ave	Cristian Castro
9.	Celso Figueroa	12554 Ave 408 Oroquieta	Celso Figueroa
10.	Lucio Martinez	1045 E. Golden way Dinuba	Lucio Martinez



Fresno County Board of Supervisors,

The Fresno Equity Coalition Map Represents ALL People in Fresno. I support the Fresno Equity Coalition Map because it accurately reflects all Fresno county populations. This map was created by the community guided by an experienced demographer and statistician and took into account over 600 Community of Interest Surveys. These proposed lines were refined by hundreds of Fresno county residents meeting on a weekly basis over the course of several months. The Fresno Equity Coalition map creates fair lines based on equity indicators like pollution burden, covid impact, and socioeconomic factors. This map draws fair and effective voting rights districts and our community needs district lines that reflect our current population and do not divide communities of interest. The Fresno Equity Coalition Map takes into account the most recent 2020 Census data to accurately reflect population changes in our county. I support the Fresno Equity Coalition Map because it gives Fresno residents the best opportunity to elect effective representatives, responsive to the needs of all, no matter their race, ethnicity, or zip code. I urge you to adopt the Fresno Equity Coalition Map. Please contact Dayana Lopez (559-340-4936) dlopez@doloreshuerta.org or Olga Loza (559) 420-0648 oloza@doloreshuerta.org with any questions.

	Name/Nombre	Address/Direccion	Signature/Firma
1.	Jose Lua Lua	13891 10 Ave Orosi 93647	Jose Lua Lua
2.	Ricardo Zarate	10443 Zaragoza Osguia	Ricardo Zarate
3.	Gabriel Perez	12618 Cotez Orosi	Gabriel Perez
4.	Valentin Diaz	12555 Miller Ave Orosi	Valentin Diaz
5.	Alvaro Lua	12654 Aceves Ave Orosi	Alvaro Lua
6.	Patricio Lua	10443 S Grayta Orosi	Patricio Lua
7.	Jose Martinez	3839 E Butler Ave Fresno CAL	Jose Martinez
8.	Esther Alvarado	3723 E Houston Ave Apt 4	Esther Alvarado
9.	Ismerai Luna	3223 E Houston Ave Apt 4	Ismerai Luna
10.	Reina Vasquez	3723 E Houston Ave Apt 4	Reina Vasquez

Junta de Supervisores del Condado de Tulare,

El mapa de la Coalición por la Equidad de Fresno representa a TODAS las personas en Fresno. Apoye el Mapa de la Coalición por la Equidad de Fresno porque refleja con precisión todas las poblaciones del condado de Fresno. Este mapa fue creado por la comunidad guiada por un demógrafo y estadístico experimentado que tomó en cuenta más de 600 encuestas de comunidades de interés. Estas líneas propuestas fueron reafirmadas por cientos de residentes del condado de Fresno que se reunieron semanalmente durante varios meses. El mapa de la Coalición por la Equidad de Fresno crea líneas justas basadas en indicadores de equidad como la catástrofe de contaminación, el impacto de covid y factores socioeconómicos. Este mapa dibuja distritos de derechos electorales justos y efectivos y nuestra comunidad necesita líneas de distritos que reflejen nuestra población actual y no dividan a las comunidades de interés. El Mapa de la Coalición por la Equidad de Fresno tiene en cuenta los datos más recientes del Censo de 2020 para reflejar con precisión los cambios de población en nuestro condado. Apoyo el Mapa de la Coalición de Equidad de Fresno porque brinda a los residentes de Fresno la mejor oportunidad de elegir representantes efectivos, que respondan a las necesidades de todos, sin importar su raza, etnia o código postal. Les insisto en que adopten el Mapa de la Coalición de Equidad de Fresno. Si tiene alguna pregunta comuníquese con Dayana Lopez (559-340-4936) dlopez@doloreshuerta.org or Olga Loza (559) 420-0648 oloza@doloreshuerta.org.

	Name/Nombre	Address/Dirección	Signature/Firma
1.	Monika Alvarado	2245 Van Dorsten Ave	
2.	Aime Martinez	2913 Garbey Ave	Aime Martinez
3.	Nora Perez	1511 Bro Ken	Nora Perez
4.	Graciela Espinoza	924 Sherman, Corcoran CA	
5.	Rosa Camar	1810 Hule Ave Corcoran	Rosa Camar
6.	Gabriela Lopez	2557 AVE 199 Tulare	Gabriela Lopez
7.	Suillermo Cortez	1495 WHAS n To Reedly	Maria Cortez
8.	Maria Cortez	2250 Whitley sp #13	Maria Cortez
9.	Bertha Garcia	2250 Whitley esp #13	Bertha Garcia
10.	Felipe Ostaro	818 W. proper Ave Orosi	Felipe Ostaro

Fresno County Board of Supervisors,

The Fresno Equity Coalition Map Represents ALL People in Fresno. I support the Fresno Equity Coalition Map because it accurately reflects all Fresno county populations. This map was created by the community guided by an experienced demographer and statistician and took into account over 600 Community of Interest Surveys. These proposed lines were refined by hundreds of Fresno county residents meeting on a weekly basis over the course of several months. The Fresno Equity Coalition map creates fair lines based on equity indicators like pollution burden, covid impact, and socioeconomic factors. This map draws fair and effective voting rights districts and our community needs district lines that reflect our current population and do not divide communities of interest. The Fresno Equity Coalition Map takes into account the most recent 2020 Census data to accurately reflect population changes in our county. I support the Fresno Equity Coalition Map because it gives Fresno residents the best opportunity to elect effective representatives, responsive to the needs of all, no matter their race, ethnicity, or zip code. I urge you to adopt the Fresno Equity Coalition Map. Please contact Dayana Lopez (559-340-4936) dlopez@doloreshuerta.org or Olga Loza (559) 420-0648 oloza@doloreshuerta.org with any questions.

	Name/Nombre	Address/Direccion	Signature/Firma
1.	Julissa Sandoval	3536 E Townsend Fresno	Julissa Sandoval
2.	Alda Flores	3329 E Houston Ave Visalia	Alda Flores
3.	Humberto Nunez	1020 C St - Reedley cal.	Humberto Nunez
4.	Daniel Lopez	298 N. Columbia Ave	Daniel Lopez
5.	Alejandro Espino	706 J St Sanger ca 9365	Alejandro Espino
6.	Jose Tharrá	706 J St Sanger	Jose Tharrá
7.	Maria Elena Garcia	2476 N. Rowell Ave	Maria Elena Garcia
8.	Lizbeth Alvarez	330 E Alluvial Ave Fresno	Lizbeth Alvarez
9.	Kenn Sanchez	1023 Tedoran Ave Fresno	Kenn Sanchez
10.	Maria Mercedes	448 2nd Circle Fresno	Maria Mercedes

Fresno County Board of Supervisors
 Representing the people of
 Fresno County

Fresno County Board of Supervisors,

The Fresno Equity Coalition Map Represents ALL People in Fresno. I support the Fresno Equity Coalition Map because it accurately reflects all Fresno county populations. This map was created by the community guided by an experienced demographer and statistician and took into account over 600 Community of Interest Surveys. These proposed lines were refined by hundreds of Fresno county residents meeting on a weekly basis over the course of several months. The Fresno Equity Coalition map creates fair lines based on equity indicators like pollution burden, covid impact, and socioeconomic factors. This map draws fair and effective voting rights districts and our community needs district lines that reflect our current population and do not divide communities of interest. The Fresno Equity Coalition Map takes into account the most recent 2020 Census data to accurately reflect population changes in our county. I support the Fresno Equity Coalition Map because it gives Fresno residents the best opportunity to elect effective representatives, responsive to the needs of all, no matter their race, ethnicity, or zip code. I urge you to adopt the Fresno Equity Coalition Map. Please contact Dayana Lopez (559-340-4936) dlopez@doloreshuerta.org or Olga Loza (559) 420-0648 oloza@doloreshuerta.org with any questions.



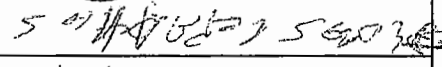
	Name/Nombre	Address/Direccion	Signature/Firma
1.	Rita Flores	1030 Almond Ave Sanger	Rita Flores
2.	Yolanda Andrade	1011 E. Colorado Ave	Yolanda Andrade
3.			
4.			
5.			
6.			
7.			
8.			
9.			
10.			

Equity factors

factores sociales

Junta de Supervisores del Condado de Tulare,

El mapa de la Coalición por la Equidad de Fresno representa a TODAS las personas en Fresno. Apoye el Mapa de la Coalición por la Equidad de Fresno porque refleja con precisión todas las poblaciones del condado de Fresno. Este mapa fue creado por la comunidad guiada por un demógrafo y estadístico experimentado que tomó en cuenta más de 600 encuestas de comunidades de interés. Estas líneas propuestas fueron reafirmadas por cientos de residentes del condado de Fresno que se reunieron semanalmente durante varios meses. El mapa de la Coalición por la Equidad de Fresno crea líneas justas basadas en indicadores de equidad como la catástrofe de contaminación, el impacto de covid y factores socioeconómicos. Este mapa dibuja distritos de derechos electorales justos y efectivos y nuestra comunidad necesita líneas de distritos que reflejen nuestra población actual y no dividan a las comunidades de interés. El Mapa de la Coalición por la Equidad de Fresno tiene en cuenta los datos más recientes del Censo de 2020 para reflejar con precisión los cambios de población en nuestro condado. Apoyo el Mapa de la Coalición de Equidad de Fresno porque brinda a los residentes de Fresno la mejor oportunidad de elegir representantes efectivos, que respondan a las necesidades de todos, sin importar su raza, etnia o código postal. Les insisto en que adopten el Mapa de la Coalición de Equidad de Fresno. Si tiene alguna pregunta comuníquese con Dayana Lopez (559-340-4936) dlopez@doloreshuerta.org or Olga Loza (559) 420-0648 oloza@doloreshuerta.org.

	Name/Nombre	Address/Direccion	Signature/Firma
1.	Marcos Pineda	Sut 290 Ax	
2.	Crescen Flores	240 S W 11	
3.	Solberto	460 E 11	
4.	Pablo Aquino	805 Avila Ave Apt 115 Parlier CA 93048	Pablo Aquino
5.	Mercedes Castellanos	335 Pett St Parlier	Mercedes Castellanos
6.	Karina Alvarez	855 King St	Karina Alvarez
7.	Marganett Cepeda	13780 4th St Parlier	Marganett Cepeda
8.	Jose Reyes	13780 4th St Parlier	Jose Reyes
9.	Magarito Roma	101 Tulome Parlier	Magarito Roma
10.	Ampella Santillan	1330 3th St	Ampella Santillan

Fresno County Board of Supervisors,

The Fresno Equity Coalition Map Represents ALL People in Fresno. I support the Fresno Equity Coalition Map because it accurately reflects all Fresno county populations. This map was created by the community guided by an experienced demographer and statistician and took into account over 600 Community of Interest Surveys. These proposed lines were refined by hundreds of Fresno county residents meeting on a weekly basis over the course of several months. The Fresno Equity Coalition map creates fair lines based on equity indicators like pollution burden, covid impact, and socioeconomic factors. This map draws fair and effective voting rights districts and our community needs district lines that reflect our current population and do not divide communities of interest. The Fresno Equity Coalition Map takes into account the most recent 2020 Census data to accurately reflect population changes in our county. I support the Fresno Equity Coalition Map because it gives Fresno residents the best opportunity to elect effective representatives, responsive to the needs of all, no matter their race, ethnicity, or zip code. I urge you to adopt the Fresno Equity Coalition Map. Please contact Dayana Lopez (559-340-4936) dlopez@doloreshuerta.org or Olga Loza (559) 420-0648 oloza@doloreshuerta.org with any questions.

	Name/Nombre	Address/Dirección	Signature/Firma
1.			
2.			
3.			
4.			
5.			
6.			
7.			
8.			
9.			
10.			

Junta de Supervisores del Condado de Tulare,

El mapa de la Coalición por la Equidad de Fresno representa a TODAS las personas en Fresno. Apoye el Mapa de la Coalición por la Equidad de Fresno porque refleja con precisión todas las poblaciones del condado de Fresno. Este mapa fue creado por la comunidad guiada por un demógrafo y estadístico experimentado que tomó en cuenta más de 600 encuestas de comunidades de interés. Estas líneas propuestas fueron reafirmadas por cientos de residentes del condado de Fresno que se reunieron semanalmente durante varios meses. El mapa de la Coalición por la Equidad de Fresno crea líneas justas basadas en indicadores de equidad como la catástrofe de contaminación, el impacto de covid y factores socioeconómicos. Este mapa dibuja distritos de derechos electorales justos y efectivos y nuestra comunidad necesita líneas de distritos que reflejen nuestra población actual y no dividan a las comunidades de interés. El Mapa de la Coalición por la Equidad de Fresno tiene en cuenta los datos más recientes del Censo de 2020 para reflejar con precisión los cambios de población en nuestro condado. Apoyo el Mapa de la Coalición de Equidad de Fresno porque brinda a los residentes de Fresno la mejor oportunidad de elegir representantes efectivos, que respondan a las necesidades de todos, sin importar su raza, etnia o código postal. Les insisto en que adopten el Mapa de la Coalición de Equidad de Fresno. Si tiene alguna pregunta comuníquese con Dayana Lopez (559-340-4936) dlopez@doloreshuerta.org or Olga Loza (559) 420-0648 oloza@doloreshuerta.org.

	Name/Nombre	Address/Dirección	Signature/Firma
1.	Veronica Zanderos	3834 E Willow Ave, Visalia CA 93292	Veronica Zanderos
2.	Carlos Estrada	596 N. Haney Reedley 97-93654	Carlos Estrada
3.	ALBERTO CUEVA	2918 N. COLUMBIA	ALBERTO CUEVA
4.	Hubert Ortiz	3534 E. Willow Ave	Hubert Ortiz
5.	Jose Cruz	706 J St Sanger	Jose Cruz
6.	JOSE CRUZ	596 N. Haney Reedley	JOSE CRUZ
7.	Fernando Garcia P.	2874 EUEINGLOW Reedley CA 93654	F. Garcia
8.	Ema Jimenez	1167 Eric Av. Parlier CA	Ema Jimenez
9.	Pedro Jimenez	1167 Eric Av. Parlier CA	Pedro Jimenez
10.	Beatriz Ortega	1133 Parlier Av Parlier CA	Beatriz Ortega

Fresno County Board of Supervisors,

The Fresno Equity Coalition Map Represents ALL People in Fresno. I support the Fresno Equity Coalition Map because it accurately reflects all Fresno county populations. This map was created by the community guided by an experienced demographer and statistician and took into account over 600 Community of Interest Surveys. These proposed lines were refined by hundreds of Fresno county residents meeting on a weekly basis over the course of several months. The Fresno Equity Coalition map creates fair lines based on equity indicators like pollution burden, covid impact, and socioeconomic factors. This map draws fair and effective voting rights districts and our community needs district lines that reflect our current population and do not divide communities of interest. The Fresno Equity Coalition Map takes into account the most recent 2020 Census data to accurately reflect population changes in our county. I support the Fresno Equity Coalition Map because it gives Fresno residents the best opportunity to elect effective representatives, responsive to the needs of all, no matter their race, ethnicity, or zip code. I urge you to adopt the Fresno Equity Coalition Map. Please contact Dayana Lopez (559-340-4936) dlopez@doloreshuerta.org or Olga Loza (559) 420-0648 oloza@doloreshuerta.org with any questions.

	Name/Nombre	Address/Direccion	Signature/Firma
1.			
2.			
3.			
4.			
5.			
6.			
7.			
8.			
9.			
10.			

Junta de Supervisores del Condado de Tulare,

El mapa de la Coalición por la Equidad de Fresno representa a TODAS las personas en Fresno. Apoye el Mapa de la Coalición por la Equidad de Fresno porque refleja con precisión todas las poblaciones del condado de Fresno. Este mapa fue creado por la comunidad guiada por un demógrafo y estadístico experimentado que tomó en cuenta más de 600 encuestas de comunidades de interés. Estas líneas propuestas fueron reafirmadas por cientos de residentes del condado de Fresno que se reunieron semanalmente durante varios meses. El mapa de la Coalición por la Equidad de Fresno crea líneas justas basadas en indicadores de equidad como la catástrofe de contaminación, el impacto de covid y factores socioeconómicos. Este mapa dibuja distritos de derechos electorales justos y efectivos y nuestra comunidad necesita líneas de distritos que reflejen nuestra población actual y no dividan a las comunidades de interés. El Mapa de la Coalición por la Equidad de Fresno tiene en cuenta los datos más recientes del Censo de 2020 para reflejar con precisión los cambios de población en nuestro condado. Apoyo el Mapa de la Coalición de Equidad de Fresno porque brinda a los residentes de Fresno la mejor oportunidad de elegir representantes efectivos, que respondan a las necesidades de todos, sin importar su raza, etnia o código postal. Les insisto en que adopten el Mapa de la Coalición de Equidad de Fresno. Si tiene alguna pregunta comuníquese con Dayana Lopez (559-340-4936) dlopez@doloreshuerta.org or Olga Loza (559) 420-0648 oloza@doloreshuerta.org.

	Name/Nombre	Address/Direccion	Signature/Firma
1.	Mario Jimenez	3836 E Townsend Fresno CA	Mario Jimenez
2.	Heriberto Martinez	3829 E Butler av Fresno 93702	Heriberto Martinez
3.	Coel Arizmenadi	3339 E Houston Ave Visalia CA	[Signature]
4.	SALVADORI		
5.	JESUS VILLALBA		
6.	Marciano		
7.	Roberto Rivas	616 E DUFF AV Redley CA	[Signature]
8.	Emyliaho Alanzo	248 Sunset Ave Redley CA	[Signature]
9.	Enika Talavera	548 Fresno St #2 Parherca	[Signature]
10.	Crispin Vazquez	84375 Costance Ave Parher CA	CRISPIN VAZQUEZ

Junta de Supervisores del Condado de Tulare,

El mapa de la Coalición por la Equidad de Fresno representa a TODAS las personas en Fresno. Apoye el Mapa de la Coalición por la Equidad de Fresno porque refleja con precisión todas las poblaciones del condado de Fresno. Este mapa fue creado por la comunidad guiada por un demógrafo y estadístico experimentado que tomó en cuenta más de 600 encuestas de comunidades de interés. Estas líneas propuestas fueron reafirmadas por cientos de residentes del condado de Fresno que se reunieron semanalmente durante varios meses. El mapa de la Coalición por la Equidad de Fresno crea líneas justas basadas en indicadores de equidad como la catástrofe de contaminación, el impacto de covid y factores socioeconómicos. Este mapa dibuja distritos de derechos electorales justos y efectivos y nuestra comunidad necesita líneas de distritos que reflejen nuestra población actual y no dividan a las comunidades de interés. El Mapa de la Coalición por la Equidad de Fresno tiene en cuenta los datos más recientes del Censo de 2020 para reflejar con precisión los cambios de población en nuestro condado. Apoyo el Mapa de la Coalición de Equidad de Fresno porque brinda a los residentes de Fresno la mejor oportunidad de elegir representantes efectivos, que respondan a las necesidades de todos, sin importar su raza, etnia o código postal. Les insisto en que adopten el Mapa de la Coalición de Equidad de Fresno. Si tiene alguna pregunta comuníquese con Dayana Lopez (559-340-4936) dlopez@doloreshuerta.org or Olga Loza (559) 420-0648 oloza@doloreshuerta.org.

	Name/Nombre	Address/Dirección	Signature/Firma
1.	maria aceves	13520 6th Parlier	maria Aceves
2.	alvaro alarais	13656 9th St Parlier	alvaro alarais
3.	Aleman Henry	13640 9th St. Parlier	Aleman Henry
4.	Anna Aleman	13631 9th St Parlier	Anna Aleman
5.	Jimmy Aleman	13640 9th St Parlier	Jimmy Aleman
6.	Blanca Aleman	13640 9th St. Parlier	Blanca Aleman
7.	jose aleman	13640 9th st parlier	jose aleman
8.	Silvia Aleman	13640 9th Parlier	Silvia Aleman
9.	Jose aceves	13520 6th Parlier	Jose aceves
10.	Enrique Andrade	13531 9th Parlier	Enrique Andrade

Fresno County Board of Supervisors,

The Fresno Equity Coalition Map Represents ALL People in Fresno. I support the Fresno Equity Coalition Map because it accurately reflects all Fresno county populations. This map was created by the community guided by an experienced demographer and statistician and took into account over 600 Community of Interest Surveys. These proposed lines were refined by hundreds of Fresno county residents meeting on a weekly basis over the course of several months. The Fresno Equity Coalition map creates fair lines based on equity indicators like pollution burden, covid impact, and socioeconomic factors. This map draws fair and effective voting rights districts and our community needs district lines that reflect our current population and do not divide communities of interest. The Fresno Equity Coalition Map takes into account the most recent 2020 Census data to accurately reflect population changes in our county. I support the Fresno Equity Coalition Map because it gives Fresno residents the best opportunity to elect effective representatives, responsive to the needs of all, no matter their race, ethnicity, or zip code. I urge you to adopt the Fresno Equity Coalition Map. Please contact Dayana Lopez (559-340-4936) dlopez@doloreshuerta.org or Olga Loza (559) 420-0648 oloza@doloreshuerta.org with any questions.

	Name/Nombre	Address/Direccion	Signature/Firma
1.	Elizabeth Andrade	13581 9th	Elizabeth Andrade
2.	Lucia Avila	#313 Mendocino	Lucia Avila
3.	Bertha Avila	8013 Mendocino	Bertha Avila
4.	Rogelio Avila	8313 Mendocino	Rogelio Avila
5.	Mireya Avila	13610 7th St. Carver	Mireya Avila
6.	Daldemar Carranza	13051 seven st	Daldemar Carranza
7.	Felicita Pineda	13651 seven st	Felicita Pineda
8.	Martin Castellanos	7998 Whittier	Martin Castellanos
9.	Carolina Castillo	13041 8th	Carolina Castillo
10.	Roldo Cisneros	13545 8th	Roldo Cisneros

Junta de Supervisores del Condado de Tulare,

El mapa de la Coalición por la Equidad de Fresno representa a TODAS las personas en Fresno. Apoye el Mapa de la Coalición por la Equidad de Fresno porque refleja con precisión todas las poblaciones del condado de Fresno. Este mapa fue creado por la comunidad guiada por un demógrafo y estadístico experimentado que tomó en cuenta más de 600 encuestas de comunidades de interés. Estas líneas propuestas fueron reafirmadas por cientos de residentes del condado de Fresno que se reunieron semanalmente durante varios meses. El mapa de la Coalición por la Equidad de Fresno crea líneas justas basadas en indicadores de equidad como la catástrofe de contaminación, el impacto de covid y factores socioeconómicos. Este mapa dibuja distritos de derechos electorales justos y efectivos y nuestra comunidad necesita líneas de distritos que reflejen nuestra población actual y no dividan a las comunidades de interés. El Mapa de la Coalición por la Equidad de Fresno tiene en cuenta los datos más recientes del Censo de 2020 para reflejar con precisión los cambios de población en nuestro condado. Apoyo el Mapa de la Coalición de Equidad de Fresno porque brinda a los residentes de Fresno la mejor oportunidad de elegir representantes efectivos, que respondan a las necesidades de todos, sin importar su raza, etnia o código postal. Les insisto en que adopten el Mapa de la Coalición de Equidad de Fresno. Si tiene alguna pregunta comuníquese con Dayana Lopez (559-340-4936) dlopez@doloreshuerta.org or Olga Loza (559) 420-0648 oloza@doloreshuerta.org.

	Name/Nombre	Address/Direccion	Signature/Firma
1.	Jorge Jimenes	13541 ninth St.	Jorge Jimenes
2.	Delia Jimenes	13501 9th	Delia Jimenes
3.	Roberto Jimenes	13551 9th	Roberto Jimenes
4.	Nancy Jurado	13508 8th	Nancy Jurado
5.	Robert Lopez	13531 8th St	Robert Lopez
6.	Maria Lopez	13531 8th	Maria Lopez
7.	Humberto Lozano	13450 9th	Humberto Lozano
8.	✓ Maryvel Lozano	13456 9th	✓ Maryvel Lozano
9.	✓ Maria Jimenez	13490 8th	✓ Maria Jimenez
10.	Ama Gomez	13490 8th	Ama Gomez

Fresno County Board of Supervisors,

The Fresno Equity Coalition Map Represents ALL People in Fresno. I support the Fresno Equity Coalition Map because it accurately reflects all Fresno county populations. This map was created by the community guided by an experienced demographer and statistician and took into account over 600 Community of Interest Surveys. These proposed lines were refined by hundreds of Fresno county residents meeting on a weekly basis over the course of several months. The Fresno Equity Coalition map creates fair lines based on equity indicators like pollution burden, covid impact, and socioeconomic factors. This map draws fair and effective voting rights districts and our community needs district lines that reflect our current population and do not divide communities of interest. The Fresno Equity Coalition Map takes into account the most recent 2020 Census data to accurately reflect population changes in our county. I support the Fresno Equity Coalition Map because it gives Fresno residents the best opportunity to elect effective representatives, responsive to the needs of all, no matter their race, ethnicity, or zip code. I urge you to adopt the Fresno Equity Coalition Map. Please contact Dayana Lopez (559-340-4936) dlopez@doloreshuerta.org or Olga Loza (559) 420-0648 oloza@doloreshuerta.org with any questions.

	Name/Nombre	Address/Direccion	Signature/Firma
1.	Jorge maldonado	79106 S. A	Jorge maldonado
2.	Angel mendoza	7906 S. A	Angel mendoza
3.	Beatriz Mendez	7906 S. A	Beatriz Mendez
4.	raul mendoza	7906 S. A	raul mendoza
5.	Lydia mendoza	7906 S. A	Lydia mendoza
6.	Araceli moreno	13856 Tulome	Araceli moreno
7.	Jose moreno	13856 Tulome	Jose moreno
8.	Arturo rivero	13521 7th	Arturo rivero
9.	Linda Romero	13521 7th	Linda Romero
10.	Jose Sanchez	13521 7th	Jose Sanchez

Junta de Supervisores del Condado de Tulare,

El mapa de la Coalición por la Equidad de Fresno representa a TODAS las personas en Fresno. Apoye el Mapa de la Coalición por la Equidad de Fresno porque refleja con precisión todas las poblaciones del condado de Fresno. Este mapa fue creado por la comunidad guiada por un demógrafo y estadístico experimentado que tomó en cuenta más de 600 encuestas de comunidades de interés. Estas líneas propuestas fueron reafirmadas por cientos de residentes del condado de Fresno que se reunieron semanalmente durante varios meses. El mapa de la Coalición por la Equidad de Fresno crea líneas justas basadas en indicadores de equidad como la catástrofe de contaminación, el impacto de covid y factores socioeconómicos. Este mapa dibuja distritos de derechos electorales justos y efectivos y nuestra comunidad necesita líneas de distritos que reflejen nuestra población actual y no dividan a las comunidades de interés. El Mapa de la Coalición por la Equidad de Fresno tiene en cuenta los datos más recientes del Censo de 2020 para reflejar con precisión los cambios de población en nuestro condado. Apoyo el Mapa de la Coalición de Equidad de Fresno porque brinda a los residentes de Fresno la mejor oportunidad de elegir representantes efectivos, que respondan a las necesidades de todos, sin importar su raza, etnia o código postal. Les insisto en que adopten el Mapa de la Coalición de Equidad de Fresno. Si tiene alguna pregunta comuníquese con Dayana Lopez (559-340-4936) dlopez@doloreshuerta.org or Olga Loza (559) 420-0648 oloza@doloreshuerta.org,

	Name/Nombre	Address/Dirección	Signature/Firma
1.	Luisa Martin	13504 6 th	Luisa Martin
2.	Rogelio Martin	13504 6 th	Rogelio Martin
3.	Jose Garcia	13504 6 th partier	Jose Garcia
4.	Georgina Condinez	13590 8 th	Georgina Condinez
5.	Jose Gomez	13590 8 th	Jose Gomez
6.	Maria Gomez	13590 8 th	Maria Gomez
7.	Leopoldo Gomez	13590 8 th	Leopoldo Gomez
8.	Ruben Gomez	13590 8 th	Ruben Gomez
9.	Alberto Gonzalez	13590 8 th	Alberto Gonzalez
10.	Norma Vazquez	13340 7 th	Norma Vazquez

Fresno County Board of Supervisors,

The Fresno Equity Coalition Map Represents ALL People in Fresno. I support the Fresno Equity Coalition Map because it accurately reflects all Fresno county populations. This map was created by the community guided by an experienced demographer and statistician and took into account over 600 Community of Interest Surveys. These proposed lines were refined by hundreds of Fresno county residents meeting on a weekly basis over the course of several months. The Fresno Equity Coalition map creates fair lines based on equity indicators like pollution burden, covid impact, and socioeconomic factors. This map draws fair and effective voting rights districts and our community needs district lines that reflect our current population and do not divide communities of interest. The Fresno Equity Coalition Map takes into account the most recent 2020 Census data to accurately reflect population changes in our county. I support the Fresno Equity Coalition Map because it gives Fresno residents the best opportunity to elect effective representatives, responsive to the needs of all, no matter their race, ethnicity, or zip code. I urge you to adopt the Fresno Equity Coalition Map. Please contact Dayana Lopez (559-340-4936) dlopez@doloreshuerta.org or Olga Loza (559) 420-0648 oloza@doloreshuerta.org with any questions.

	Name/Nombre	Address/Direccion	Signature/Firma
1.	Efrain gozalez	13621 nine st	Efrain gozalez
2.	Maria gozalez	13621 nine st	Maria gozalez
3.	noe gozales	13621 nine st	noe gozales
4.	Patricia Gonzalez	13621 nine st	Patricia Gonzales
5.	Fernando guerrero	13620 9th	Fernando Guerrero
6.	Efren garcia	13620 9th	Efren garcia
7.	Mauro Herrera	13561 8th	Mauro Herrera
8.	Rosalva Anador	13561 8th	Rosalva Anador
9.	Ismael Jimenez	13620 6th	Ismael Jimenez
10.	Maria Jimenez	13620 6th	Maria Jimenez

Fresno County Board of Supervisors,

The Fresno Equity Coalition Map Represents ALL People in Fresno. I support the Fresno Equity Coalition Map because it accurately reflects all Fresno county populations. This map was created by the community guided by an experienced demographer and statistician and took into account over 600 Community of Interest Surveys. These proposed lines were refined by hundreds of Fresno county residents meeting on a weekly basis over the course of several months. The Fresno Equity Coalition map creates fair lines based on equity indicators like pollution burden, covid impact, and socioeconomic factors. This map draws fair and effective voting rights districts and our community needs district lines that reflect our current population and do not divide communities of interest. The Fresno Equity Coalition Map takes into account the most recent 2020 Census data to accurately reflect population changes in our county. I support the Fresno Equity Coalition Map because it gives Fresno residents the best opportunity to elect effective representatives, responsive to the needs of all, no matter their race, ethnicity, or zip code. I urge you to adopt the Fresno Equity Coalition Map. Please contact Dayana Lopez (559-340-4936) dlopez@doloreshuerta.org or Olga Loza (559) 420-0648 oloza@doloreshuerta.org with any questions.

	Name/Nombre	Address/Direccion	Signature/Firma
1.	Miguel Garcia	13659 8th St	Miguel Garcia
2.	Elementina Garcia	13659 8 St	Elementina Garcia
3.	Eva Garcia	13659 8th St	Eva Garcia
4.	Juan Garcia	13659 8th St	Juan Garcia
5.	Carmen Garcia	13659 8 St	Carmen Garcia
6.	Tranelli Garcia	13659 8 street	Tranelli Garcia
7.	Rosario Garcia	13660 8th	Rosario Garcia
8.	Teresa Garcia	13660 8th	Teresa Garcia
9.	Carlos Graduna	13504 6th St	Carlos Graduna
10.	Emma Martin	13504 6	Emma Martin

Junta de Supervisores del Condado de Tulare,

El mapa de la Coalición por la Equidad de Fresno representa a TODAS las personas en Fresno. Apoye el Mapa de la Coalición por la Equidad de Fresno porque refleja con precisión todas las poblaciones del condado de Fresno. Este mapa fue creado por la comunidad guiada por un demógrafo y estadístico experimentado que tomó en cuenta más de 600 encuestas de comunidades de interés. Estas líneas propuestas fueron reafirmadas por cientos de residentes del condado de Fresno que se reunieron semanalmente durante varios meses. El mapa de la Coalición por la Equidad de Fresno crea líneas justas basadas en indicadores de equidad como la catástrofe de contaminación, el impacto de covid y factores socioeconómicos. Este mapa dibuja distritos de derechos electorales justos y efectivos y nuestra comunidad necesita líneas de distritos que reflejen nuestra población actual y no dividan a las comunidades de interés. El Mapa de la Coalición por la Equidad de Fresno tiene en cuenta los datos más recientes del Censo de 2020 para reflejar con precisión los cambios de población en nuestro condado. Apoyo el Mapa de la Coalición de Equidad de Fresno porque brinda a los residentes de Fresno la mejor oportunidad de elegir representantes efectivos, que respondan a las necesidades de todos, sin importar su raza, etnia o código postal. Les insisto en que adopten el Mapa de la Coalición de Equidad de Fresno. Si tiene alguna pregunta comuníquese con Dayana Lopez (559-340-4936) dlopez@doloreshuerta.org or Olga Loza (559) 420-0648 oloza@doloreshuerta.org.

	Name/Nombre	Address/Dirección	Signature/Firma
1.	Graciela Cisneros	13502 7th st	Graciela Cisneros
2.	Martin Contreras	13502 7th	Martin Contreras
3.	Marta Camacho	13500 7th	Marta Camacho
4.	Eunice Escalante	13490 9th	Eunice Escalante
5.	Juan Luna	13000 6th	Juan Luna
6.	Francisco Valdovinos	13520 8th	Francisco Valdovinos
7.	Raul Galvan	13520 8th	Raul Galvan
8.	Jose Garcia	13520 8th	Jose Garcia
9.	Maria Garcia	13520 8th	Maria Garcia
10.	Juan Garcia	13520 8th	Juan Garcia

First Name/ Nombre	Last Name/ Apellido	Zip Code/Código Postal
Amy	Arambula	93704
Juan	Arambula	93704
Simone	Cranston-Rhodes	93705
Marina	Magdaleno	93705
Sean	Boyd	93721
Hanna	Krebs	93711
Gary	Lasky	93704
Felipe	Perez	93622
Heather	Evans	93722
Venancio	Gaona	93727
Michael	Evans	93705
Ronald	Martin	93726-1081
Devin	Carroll	93711
Moises	Hernandez	93657
Juan	Garcia	93701
Gloria	Hernandez	93703
Victor	Chavez	93704
Isaac	Caro	93662
Stan	Santos	93703
Leonard	Carrillo	93711
Armida	Espinoza	93711
Lilia	Chavez	93704
Bernadette	Vazquez	93704
Ariana	Martínez Lott	93703
Sarah	Sharpe	93704
Irene	Romero	93711
Eliseo	Gamiño	93622
James D.	Mendez	93711-2834
Dorothy "Dottie"	Smith	93722
Carmen	Navarro	93728
Vivian	Velasco Paz	93619
Manuel	Romero	93711
Paul	Garcia	93737
Susana	Pinal	93727
Esperanza	Avalos	93726
Eliseo	Gamino	93622
Carmen	Romero	93723
Isabel	Solorio	93656
Mehmet	Mcmillan	93265
Salazar	Carmina	93702
Dolores	Arredondo	93711
Jose Antonio	Ramirez	93701
Gunnar	Jensen	93704
Steve	Claassen	93602
Belinda	Aguilar	93611
SUSAN	MEDINA	93619
Benjamin	Cuellar	93611
Jill	McCarthy	93704
Alejandra	Juarez	93630

First Name/ Nombre	Last Name/ Apellido	Zip Code/Código Postal
Martina	Juarez	93630
Larry	Gonzales	93291
Gohar	Samarjian	93711
Diana	Lopez	93640
Diana A.	Rodriquez	93657
Paula	Robitschek-Silva	93727
Felipe	Perez	93622
Ashlee	Lopez	93630
Manuel	Olgin jr	93636
Corina	Valdivia	93721
lourdes	Sevilla	93720
Linda	Brubaker	93727
Larry	Taylor	93721-2355
Daniel	Tamayo	93234
Brian	Murillo	93723
Tricia	Herrera	93704
Alysia	Bonner	93706
Lauren	Butler	93619
Deiglis	Delgado	93704
Francis	Horan	93711
Marcia	Morrison	93711
Mike	Starry	Okay 93726
Debra	Sharpe	93727
Gema	Perez	93307
Miguel	Barragan	93611
Brian	Bobbitt	93720
Beverly	Fitzpatrick	93711
Lourin	Hubbard	93710
Navkaran	Gurm	93609
Nasreen	Johnson	93704
Stacy	Williams	93722
Jane	Najera	93704
Nicole	Estrada	93704
Rosemarie	Kuhn	93711
Mike	Rhodes	93705
Daniel	O'Connell	93702
Pam	Whalen	93705
Genoveva	Islas	93728
Gilbert	Felix	93728
Andrew	Phelps	93711
Thomas J.	Hernandez	93704
Jonah	Bassman	93730
David	Rowell	93619
Jeni-Ann	Kren	93619
Lauren	Howerton	93711
Marian	Wilde	93704
Angelita	Hurtado	93619
Leni villagomez	Reeves	93602
Joyce	Kauder	93704
Susan	Silveira	93711
Burnis	Tuck	93710
Diane	Blair	93711
Michaela	Aranda	93728
Laurie	Tidyman-Jones	93720

First Name/ Nombre	Last Name/ Apellido	Zip Code/Código Postal
Cordell	Jelf, Jr	93720
Kaaren	Slén	93710
SUSAN	McCALL CARRASCO	93711-2601
Cathy	Brass	93705
Amy	FORD	93726
Es'Simone	Ireland	93728
R. Mikki	Addison	93702
Sonya	Lara	93727
Song	Her	93703
Nikki	Gunther	83612
Melissa	Fry	93657
Stephen	Druley	93636
Ryan	Gilmore	93711
Susan	Antle	93705
Deseree	Coronado	93726
Venancio	Gaona	93727
Sean	Boyd	93721
Erica	Rodriguez	93727
Mariah	Cheney	93720
Chelsea	Beeson	93728
Sarah	Zavesky	93722
Anch	Key	93705
Dylan	Armitage	93728
Linda	Kobashigawa	93728
Hanna	Krebs	93711
Kerri	Vue	93727
Elizabeth	Orr	93726
Tessa	Hansen-Smith	93702
Daniel	Parra	93625
Jenny	Amaro	93710
Carmen	Zamora	93725
Patricia	Wells	93701
Angel	Rivera	93722
Angel	Rivera	93722
Brandi	Nuse-villegas	93704-4800
Stan	Santos	93703
Joan	Poss	93704
Lynn	Jacobsson	93619
Susan	Schmale	93657
Joan	Poss	93704
Ken	Hudson	93675
Marina	Magdaleno	93705
Nancy	Waidtlow	93704
James	Orr	93726
Ellen	Braff-Guajardo	93611
Stephen	Sacks	93704
James	Mendez	93711
Gerald	Bill	93704
Patricia	Wells	93701
Becky	Brown	93711
Daren	Miller	93722
Myra	Coble	93728

AI 17
11/2/21

From: Clerk/BOS
Subject: FW: Congressional Research Report

From: Korey Wells <korey@triangulumllc.com>
Sent: Thursday, October 28, 2021 7:13 PM
To: Fresno County 2021 Redistricting <FresnoCounty2021Redistricting@fresnocountyca.gov>
Subject: Congressional Research Report

CAUTION!!! - EXTERNAL EMAIL - THINK BEFORE YOU CLICK.

Hey there,

Please take time to carefully review this US Congressional Research Report from March 19th, 2019. This is in relation to racial gerrymandering, by governments setting narrow / restrictive requirements for minority populations per district in an effort to be Voting Rights Act compliant. Both cases are now settled. It was affirmed to be in violation of the Fourteenth Amendment's Equal Protection Clause by the US Supreme Court.

Creating affirmative competitive districts for minorities is a distinct difference from creating secured outcomes for minorities. However, it appears that the Dolores Huerta Foundation believes that creating secured outcomes for minorities is the proper way to represent the minority population, and has used their "educational non-profit" resources to make citizens believe such. This not only reduces potential competitive districts for minorities, it also ensures the likelihood for non-minorities to win office in those non-competitive districts.

I recommend considering straying away from gerrymandering minorities into few, but strong, districts - *it goes against standard redistricting practices* by needlessly cracking communities of interest and packing minorities into those districts, and would be unconstitutional against the ECA.

It would be improper and inhumane to foster such racial division, by utilizing segregationist tactics, which is what the Dolores Huerta Foundation seems to desire.

<https://sgp.fas.org/crs/misc/LSB10273.pdf>

Racial Gerrymandering: Past Cases and the Supreme Court's Upcoming Decision in Bethune-Hill II

Congressional Research Service

March 14, 2019

Thank you for your due diligence.