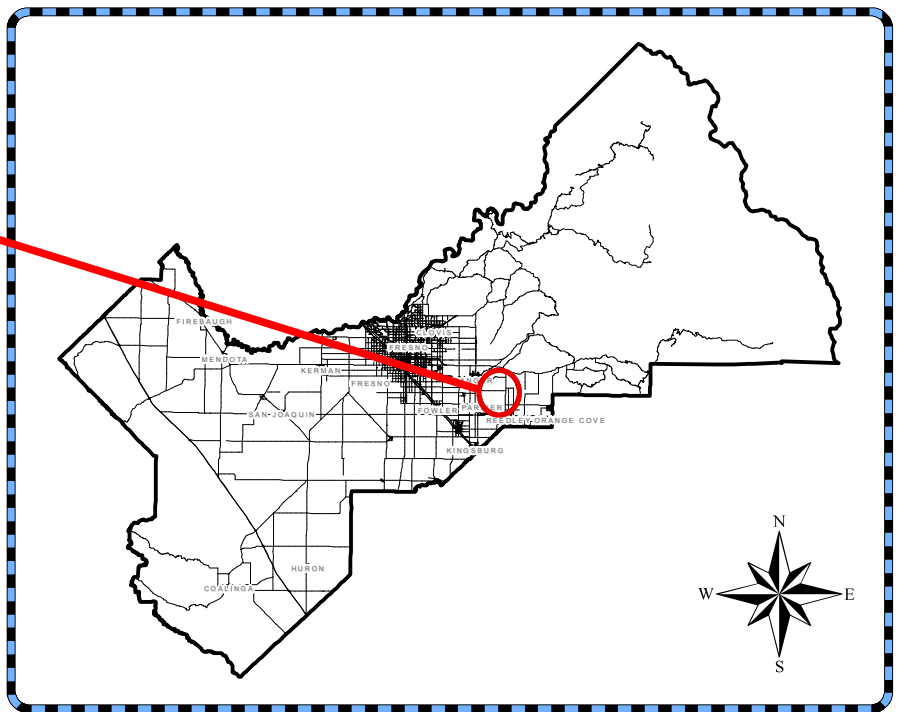


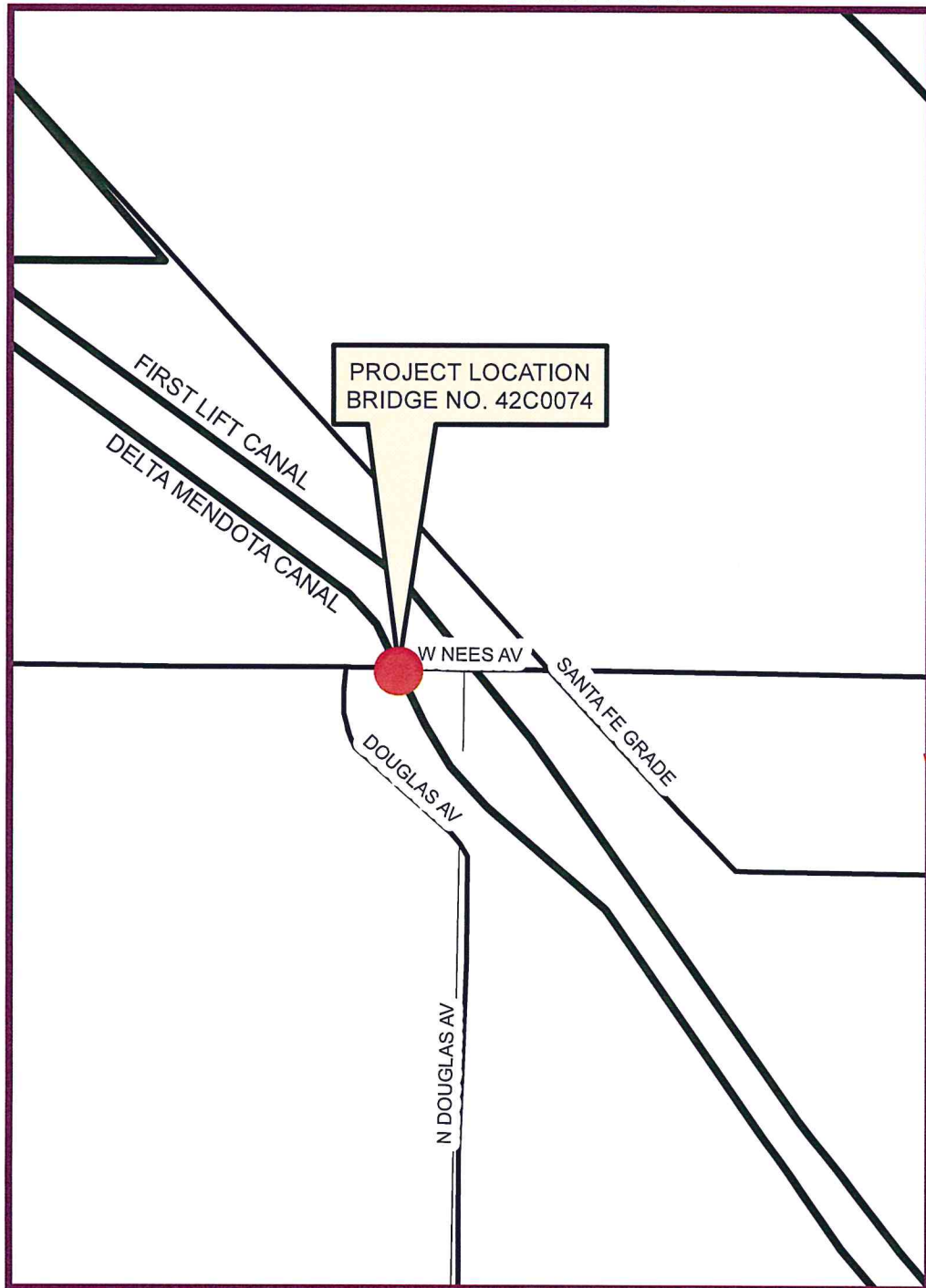
LOCATION MAP

E. MANNING AVE. & S. BETHEL AVE.
TRAFFIC SIGNAL



DEPARTMENT OF PUBLIC WORKS AND PLANNING


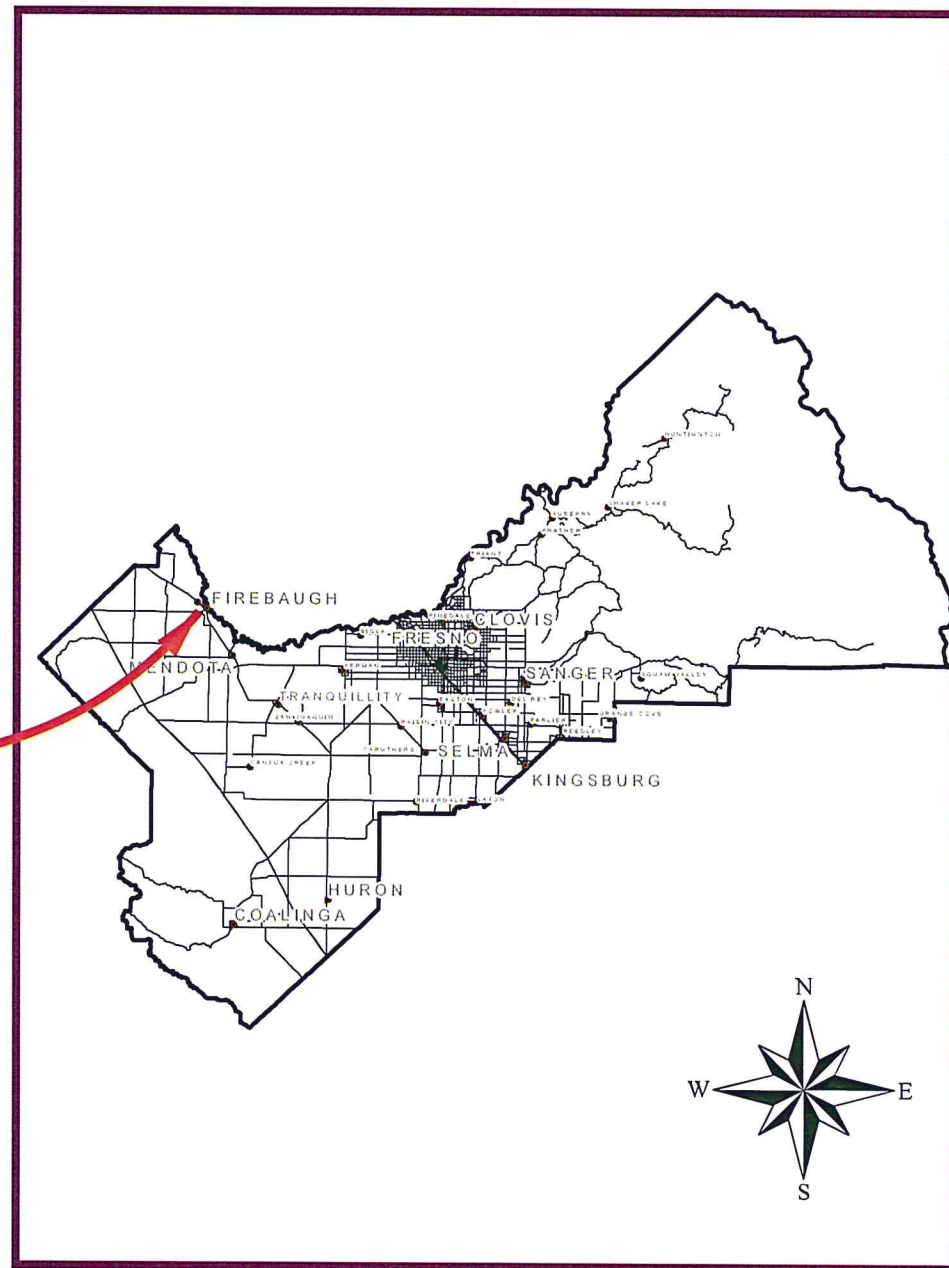
PROJECT LOCATION MAP



SCALE: 0 0.125 0.25 Miles

LOCATION MAP

BRIDGE No. 42C0074 NEES AVE. & DELTA MENDOTA CANAL
BRIDGE REPLACEMENT



DEPARTMENT OF PUBLIC WORKS AND PLANNING