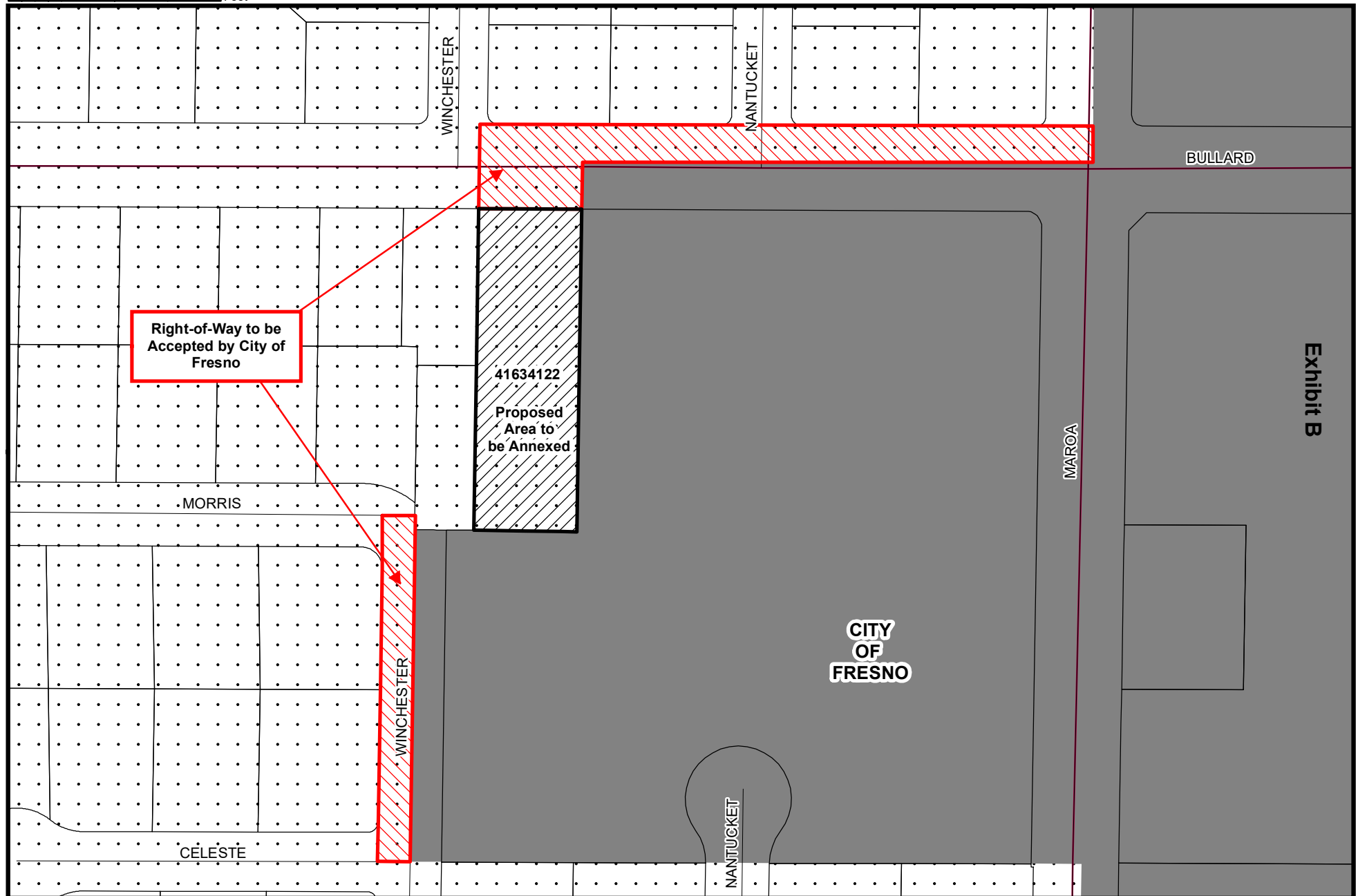






0 25 50 100 150 200 Feet



**Legend**

-  Proposed Area to be Annexed (APN 416-341-22)
-  Right-of-Way to be Accepted by City of Fresno
-  Fresno
-  City of Fresno Sphere of Influence



**Department of Public Works and Planning: Development Services Division**

**EXHIBIT B - PROPOSED ANNEXATION AND RIGHT-OF-WAY TO BE ACCEPTED BY THE CITY OF FRESNO**



Map Prepared by: GS  
G:\4360Devs&Pln\GIS\Maps\Specific\