

BEFORE THE BOARD OF SUPERVISORS
OF THE COUNTY OF FRESNO
STATE OF CALIFORNIA

IN THE MATTER OF THE SUMMARY)
VACATION OF 10-FEET OF A 20-FOOT) ORDER OF SUMMARY VACATION
WIDE PUBLIC UTILITY EASEMENT)
VACATION APPLICATION NO. V17-01)

WHEREAS, the matter of Summary Vacation of 10-feet of a 20-foot wide Public Utility Easement, located along the frontage of lots 1, 2, 21, 23, 25, 31, 36, 39, 43, 44, 45, 46, 47, 49, 50 and 51 within Tract No. 5990, came regularly before the Fresno County Board of Supervisors this 25th day of April, 2017; and

WHEREAS, the Department of Public Works and Planning reports that this vacation application has been reviewed and recommends the Board of Supervisors take the following actions:

(1) Find that the vacation application is determined to meet the criteria for Summary Vacation pursuant to Section 8333 of Chapter 4 of Part 3 of Division 9 of the Streets and Highways Code.

(2) Direct that a map showing the area to be vacated has been placed on file with the Clerk to the Board of Supervisors, said area to be summarily vacated being more particularly described in Exhibit "A" attached hereto and made part thereof.

(3) Find that the easement is unnecessary for the development of non-motorized transportation pursuant to Section 892 of the Streets and Highways Code.

(4) Find that the proposed vacation is consistent with the General Plan adopted by the County of Fresno.

(5) Order that 10-feet of the 20-foot wide Public Utility Easement described in Exhibit "A" is hereby vacated and reduced to 10-feet in width.

(6) Direct that the Clerk to the Board record this Resolution in accordance with Section 8336 of Chapter 4 Part 3 Division 9 of the Streets and Highways Code.

NOW, THEREFORE, adopting and approving above said recommended actions of the Department of Public Works and Planning and upon motion duly made, seconded and carried,

1 IT IS ORDERED that 10-feet of the above described easement be SUMMARILY VACATED.

2 THE FOREGOING was passed and adopted by the following vote of the Board of


3 Supervisors of the County of Fresno this 25th day of April 2017, to wit:

4 AYES: Supervisors Borgeas, Magsig, Mendes, Pacheco, Quintero


5 NOES: None

6 ABSENT: None

8 COUNTY OF FRESNO

9 BY 
10 BRIAN PACHECO, CHAIRMAN
11 BOARD OF SUPERVISORS

12 ATTEST:
13 BERNICE E. SEIDEL, CLERK
14 BOARD OF SUPERVISORS

15 BY 
16 DEPUTY

ACKNOWLEDGMENT

A notary public or other officer completing this certificate verifies only the identity of the individual who signed the document to which this certificate is attached, and not the truthfulness, accuracy, or validity of that document.

State of California

County of Fresno

On May 3, 2017 before me, Lisa K. Craft Notary Public
(insert name and title of the officer)

personally appeared Brian Pacheco
who proved to me on the basis of satisfactory evidence to be the person(s) whose name(s) is/are subscribed to the within instrument and acknowledged to me that he/~~she/they~~ executed the same in his/~~her/their~~ authorized capacity(ies), and that by his/~~her/their~~ signature(s) on the instrument the person(s), or the entity upon behalf of which the person(s) acted, executed the instrument.

I certify under PENALTY OF PERJURY under the laws of the State of California that the foregoing paragraph is true and correct.

WITNESS my hand and official seal.

Signature Lisa K. Craft (Seal)

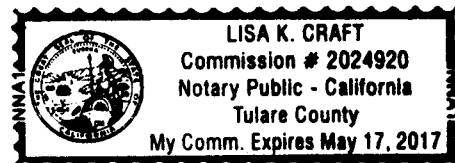


Exhibit "A"

LEGAL DESCRIPTION

All of the inner 10-feet of that 20-foot wide Public Utility Easement that runs along the frontage of lots 1, 2, 21, 23, 25, 31, 36, 39, 43, 44, 45, 46, 47, 49, 50, 51, of Tract No. 5990. Located in Section 2, Township 10 South, Range 24 East, Mount Diablo Base and Meridian.

Containing a total of 0.37 acres, more or less.