

Travers Creek Bridge
Replacement on Manning Avenue
Parcel: 1C
APN 373-350-08

TEMPORARY CONSTRUCTION PERMIT
FOR
ROAD WORK

This Temporary Construction Permit is made and entered into by and between Ramiro Acosta, Maria Guadalupe Acosta, Jesus Ramirez, and Maria Estela Ramirez, hereinafter called "OWNERS," and the COUNTY OF FRESNO, hereinafter called the "COUNTY".

Permission is hereby granted to enter upon my land for the above stated purpose within that area shown outlined on the attached map.


The COUNTY shall pay the undersigned OWNER the sum of \$994.00 for the Temporary Construction Permit.

The term of this Temporary Construction Permit shall commence on April 16, 2018, and shall terminate on April 15, 2020; provided, however, that, in the event that construction is not completed after two years, the term of this Temporary Construction Permit shall be extended by the payment of an additional \$497.00 for each additional year, payable at the beginning of each successive year beyond the second.


Upon completion of the above-described work, the property is to be left in a reasonably neat and clean condition.

In addition, Fresno County agrees to indemnify against and hold harmless OWNER from any loss of or damage to any property or injury to or death of any person whomsoever arising out of or connected with the performance of any work authorized under this Temporary Construction Permit.

Date: 10/10/17


Ramiro Acosta

Date: 10/10/17


Maria Guadalupe Acosta

Date: 10/10/17


Jesus Ramirez


Date: 10/10/17
ATTEST:
BERNICE E. SEIDEL
Clerk to the Board of Supervisors
County of Fresno, State of California

By:  Deputy



Maria Estela Ramirez
AKA: MARIA ESTELLA RAMIREZ


COUNTY OF FRESNO

Recommended for Approval:
Continental Field Service

By: 
Sal Quintero, Chairman
Board of Supervisors

By: 
Mike Parr, Right-of-Way Agent

By: 
Steven E. White, Director
Department of Public Works and Planning

By: 
Dale Bremer, P.E.
Supervising Engineer

JOSE L. AND ESTEFANA
MENDOZA

373-350-08

1

1C

TEMPORARY
CONSTRUCTION PERMIT
AREA = 8,012 sq. ft.

N00°00'00"E
57.74'

S46°59'27"W
22.83'

N00°00'00"E
24.22'

N00°00'00"E
15.00'

N90°00'00"E 239.49'

N90°00'00"E 293.84'

S09°35'04"W
15.61'

1B

S00°14'08"E
23.00'

3B

N90°00'00"E

S03°35'37"E
83.69'

S03°35'
30.06'

3A

2

N14°51'16"W
23.79'

57.25'

13

14

15

16

17

18

531.21'

319.50'

N00°21'38"W
23.00'

166.34'

S53°00'00"E
38.22'

N00°00'00"E

33'

11.2'

S86°13'50"E 301.83'

N90°00'00"W
18.45'

196.73'

N90°00'00"E

5B

5A

5B

6B

7A

GRADE MATCH AREA =
407 sq. ft.

GRADE MATCH AREA =
426 sq. ft.

GRADE MATCH AREA =
494 sq. ft.

DON CECIL BONNER,
TRS.

373-111-13

6

EMILY Y. ROSS AND
DWIGHT B. GOODNER
373-111-14

5

EAST LINE OF THAT LAND
CONVEYED TO EMILY Y. ROSS,
AND DWIGHT B. GOODNER, AS
JOINT TENANTS, BY GRANT DEED,
RECORDED JUNE 27, 2008,
DOCUMENT NO. 2008-0093205, OF
OFFICIAL RECORDS FRESNO
COUNTY

LOT 6 OF PRG