

GRANTOR: <u>Salvador Gonzalez</u>	PROJECT: <u>Travers Creek Bridge</u>
	LIMITS: <u>Replacement on Lincoln Ave.</u>
ADDRESS: <u>22433 E. Lincoln Ave.</u>	PARCEL: <u>4</u>
<u>Reedley, CA 93654</u>	DATE: <u>8-20-18</u>
APN: 373-310-18	Federal Project ID: BRLO-5942(226)

RIGHT OF WAY CONTRACT

An easement deed to the County of Fresno from the Grantor(s) has been executed and delivered to the Design Division of the County of Fresno Department of Public Works and Planning.

In consideration of which, and the other consideration hereinafter set forth, it is mutually agreed as follows:

1. The Grantor(s) has title to the property, described in Exhibit "A" and shown on Exhibit "B" attached, hereto and incorporated herein by reference; and the full authority to sign the above-mentioned document.

2. The parties herein have set forth the whole of their agreement. The performance of this agreement constitutes the entire consideration for said document and shall relieve the County of all further obligation or claims on this account, or on account of the location, grade or construction of the proposed public improvement.

3. The County shall pay the undersigned Grantor(s) the sum of \$ 11,500.00 for the property or interest conveyed by the above document(s) when title to said property or interest vests in the County. The County shall pay all recording fees, if any.

4. This transaction will be processed through an internal escrow by the County of Fresno, Department of Public Works and Planning, Design Division, 2220 Tulare Street, Sixth Floor, Fresno, CA 93721.

5. The County reserves the right to accept title to the property interest to be acquired by County herein subject to certain defects in any or all matters of record title to the property. In return for Grantor(s) receiving the total sum as stated in Clause 3, the undersigned Grantor(s) covenants and agrees to indemnify and hold the County of Fresno harmless from any and all claims and demands third parties may make or assert and causes of action third parties may bring which arise out of or are in connection with the foregoing defects in title to the property. The Grantor's obligation herein to indemnify and hold harmless the County shall not exceed the amount paid to the Grantor(s) under this contract.

6. Permission is hereby granted to the County of Fresno, its contractors, agents or assigns, to enter upon Grantor's property during the period of construction for the purpose of constructing the public improvement and accomplishing all necessary incidents thereto.

7. It is agreed and confirmed by the parties hereto that notwithstanding other provisions in this contract, the right of possession and use of the subject property by the County, including the right to remove and dispose of improvements, shall commence 60 days from the Board of


Supervisor's approval of this Right of Way Contract or the date the deed is recorded, whichever occurs first, and that the amount shown in Clause 3 herein includes, but is not limited to, full payment for such possession and use, including damages, if any, from said date.

8. Clause 3 above includes payment for the replacement of improvements such as fencing and/or irrigation facilities that are within the area being acquired for this project and must be replaced in order to proceed with the construction of the project. If Grantor(s) does not replace said items, County may install temporary fencing on Grantor's property lying immediately adjacent to the new right of way line, if necessary, to hold in livestock during construction of the road project, and/or plug the irrigation line(s) at Grantors' property line. Grantor(s) hereby agrees to allow the County access to their remaining property to perform said work and that the cost for said work shall be billed to and paid for by Grantor(s).

9. Grantor(s) agrees to hold the County harmless and reimburse the County for any and all losses and expenses as to the property being acquired hereunder occasioned by reason of any lease of said property held by any tenant of grantor(s).


10. The sum set forth in Clause 3 above includes full payment for the following:
0.113 acre road easement, spreading plants-ground cover, 3 trees, 2 strands of barb wire fencing with metal and wood posts and severance damages to the remainder, if any.

IN WITNESS WHEREOF, the parties have executed this agreement the day and year first above written.



Salvador Gonzalez


ATTEST:
BERNICE E. SEIDEL
Clerk of the Board of Supervisors
County of Fresno, State of California

By  Deputy


COUNTY OF FRESNO


Recommended for Approval:

Continental Field Service

By: 
Sal Quintero, Chairperson of the
Board of Supervisors of the
County of Fresno

By: 
Steven E. White, Director
Department of Public Works and Planning

By: 
Mike Part, Right-of-Way Agent
Kim Reed

By: 
Dale Siemer, P.E.
Supervising Engineer

NO OBLIGATION OTHER THAN THOSE SET FORTH HEREIN WILL BE RECOGNIZED

**HBP – Travers Creek Bridge on
Lincoln Avenue**

**Parcel 4
Portion of APN 373-310-18**

Exhibit A

That portion of Lot 88 of Mount Campbell Colony, according to the map thereof recorded in Book 2, Page 28 of Record of Surveys, Fresno County Records, in Section 8, Township 15 South, Range 24 East, Mount Diablo Base and Meridian, in the County of Fresno, State of California, described as follows:

BEGINNING at a point at the Northeast corner of Lot 88, said point being the TRUE POINT OF BEGINNING; thence,

- 1) Along the North line of said Lot 88, South $90^{\circ}00'00''$ West a distance of 157.29 feet; thence,
- 2) Leaving said North line of Lot 88, South $00^{\circ}00'00''$ West, a distance of 16.06 feet; thence,
- 3) South $83^{\circ}54'53''$ East, a distance of 120.04 feet; thence,
- 4) South $09^{\circ}13'53''$ East, a distance of 35.86 feet; thence,
- 5) North $86^{\circ}29'01''$ East, a distance of 30.90 feet to the East line of said Lot 88; thence,
- 6) Along said East line of Lot 88, North $01^{\circ}13'18''$ East, a distance of 62.29 feet to the TRUE POINT OF BEGINNING

Containing 0.113 acres of land, more or less

For the purposes of this description it is assumed that the North line of said Lot 88 is 20.00 feet South of and parallel with the North line of the Northeast Quarter of Section 8.



EXHIBIT B
PARCEL 4

LEGEND

RIGHT OF WAY
ACQUISITION TO
COUNTY OF FRESNO



N 1/4 COR.
SEC. 8-15/24

E. LINCOLN AVE.

SECTION LINE
N 90°00'00" E, 2

NW COR.
SEC. 9-15/24

SEC. 8-13/24

E. LINCOLN AVE.

SECTION LINE
N 90°00'00" E, 2730.03'

SEC. 9-15/24

R/W

S 90°00'00" W, 157.29'

S 00°00'00" W
16.06'

NE COR. LOT 88
P.O.B.

N 01°13'18" E
62.29'

S 83°54'53" E, 120.04'

S 09°13'53" E
35.86'

373-310-18
MARK K. JOHNSON, TRS.

N 86°29'01" E
30.90'

TRAVERS LOT 88
CREEK LOT 87

48 107

MOUNT CAMPBELL COLONY
RECORDED JULY 30, 1902
BOOK 2, PAGE 28 RECORD OF SURVEYS
FRESNO COUNTY RECORDS



NAME:	DATE:
-------	-------

NAME:	DATE:
DRAWN: J.D.	11/13/11

CHECKED: G.M.	11/15/17
---------------	----------

REVISION: XX	00/00/00
--------------	----------

DEPARTMENT OF PUBLIC WORKS AND PLANNING

BRIDGE REPLACEMENT

TRIVERS CREEK BRIDGE ON LINCOLN AVENUE
RIGHT-OF-WAY MAP

PROJECT NO. I11308

SHEET NO. 1

Parcel 4 – APN: 373-310-18

Permanent Right-of-Way: \$11,500

Fund: 0010

Subclass: 11000

Org: 4510

Account: 8110

Program: 91267

Temporary Construction Permit: \$0

Fund: 0010

Subclass: 11000

Org: 4510

Account: 8110

Program: 91276