

BEFORE THE BOARD OF SUPERVISORS
OF THE COUNTY OF FRESNO
STATE OF CALIFORNIA

IN THE MATTER OF:)
APPROVAL OF SUBMITTAL OF FUNCTIONAL CLASSIFICATION)
CHANGE FOR LOCAL STREETS AND ROADS TO THE STATE)
OF CALIFORNIA, DEPARTMENT OF TRANSPORTATION) RESOLUTION

WHEREAS, Counties are responsible for initiating requests for changes to the functional classification of streets and roads under their jurisdiction; and

WHEREAS, the County of Fresno receives State and Federal road improvement and maintenance funding based on street and road designation; and

WHEREAS, said Functional Classification Change, as presented in the California Road System Map Markup attached as Exhibit A and incorporated by this reference, and the Functional Classification Change Request Form attached as Exhibit B and incorporated by this reference, have been reviewed and examined by the Fresno County Board of Supervisors.

NOW, THEREFORE BE IT RESOLVED, by the County of Fresno Board of Supervisors that it does hereby approve the submittal of a Functional Classification Change for local streets and roads to the State of California, Department of Transportation.


THE FOREGOING, was passed and adopted by the following vote of the Board of Supervisors of the County of Fresno this 7th day of January 2020, to wit;

AYES: Supervisors Brandau, Magsig, Mendes, Pacheco, Quintero

NOES: None

ABSENT: None

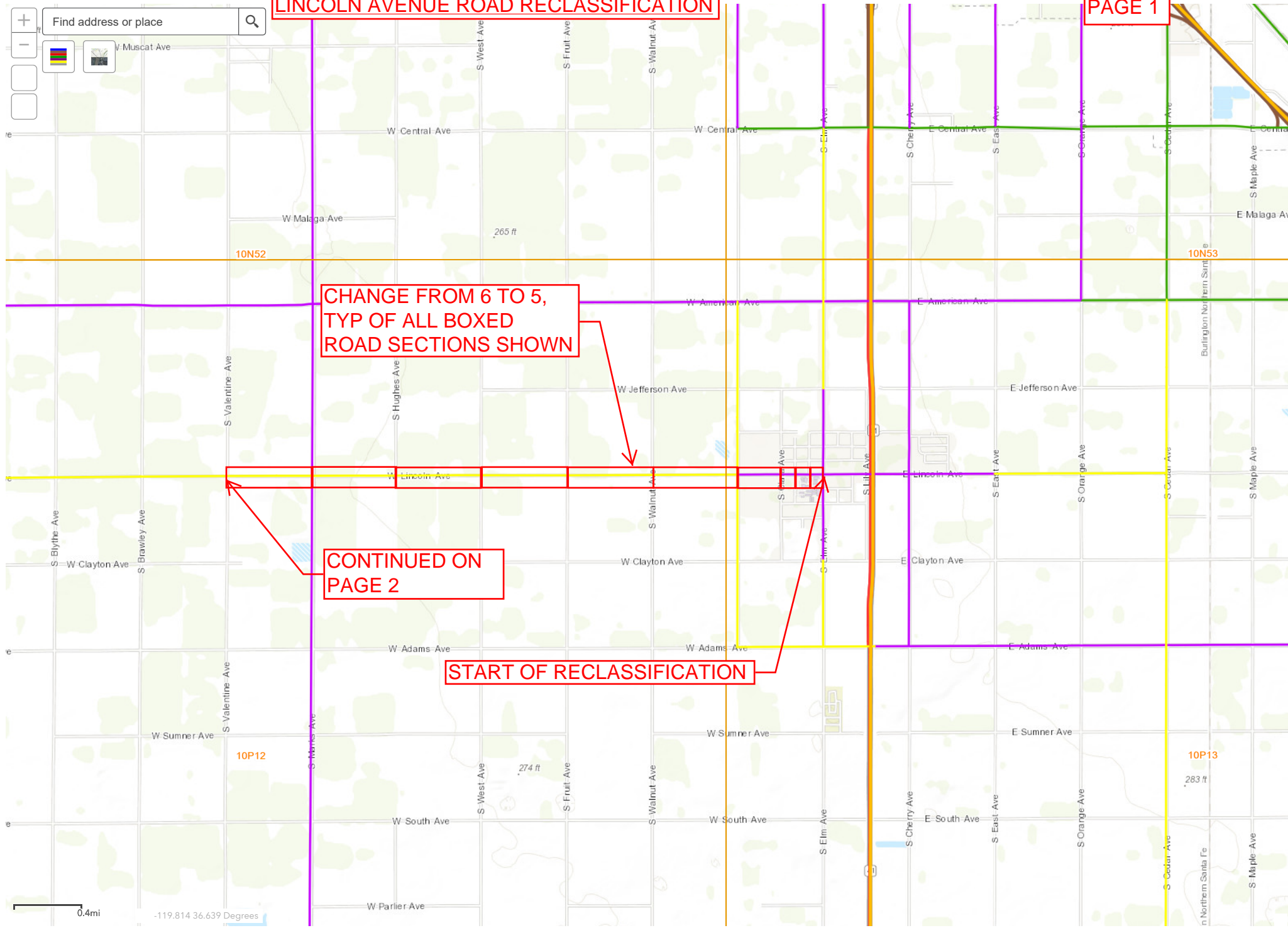
ABSTAINED: None


Ernest Buddy Mendes, Chairman of the Board
of Supervisors of the County of Fresno

ATTEST:
Bernice E. Seidel
Clerk of the Board of Supervisors
County of Fresno, State of California

By 
Deputy

Attachments:
Exhibit A – California Road System Markup
Exhibit B – Functional Classification Change Request Form



LINCOLN AVENUE ROAD RECLASSIFICATION

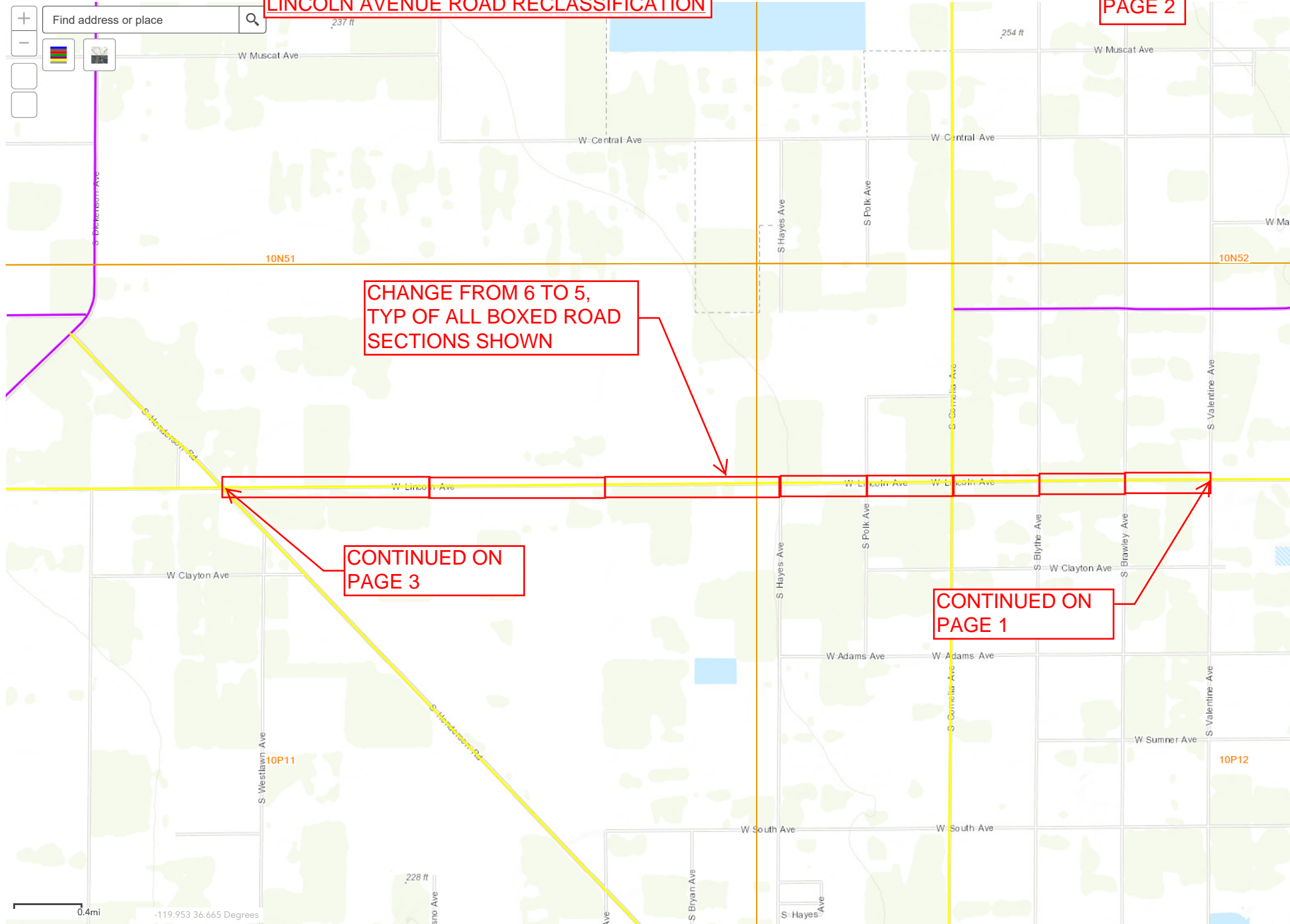
CHANGE FROM 6 TO 5,
TYP OF ALL BOXED
ROAD SECTIONS SHOWN

CONTINUED ON
PAGE 2

START OF RECLASSIFICATION



LINCOLN AVENUE ROAD RECLASSIFICATION



CHANGE FROM 6 TO 5,
TYP OF ALL BOXED ROAD
SECTIONS SHOWN

CONTINUED ON
PAGE 3

CONTINUED ON
PAGE 1



+

-

Find address or place

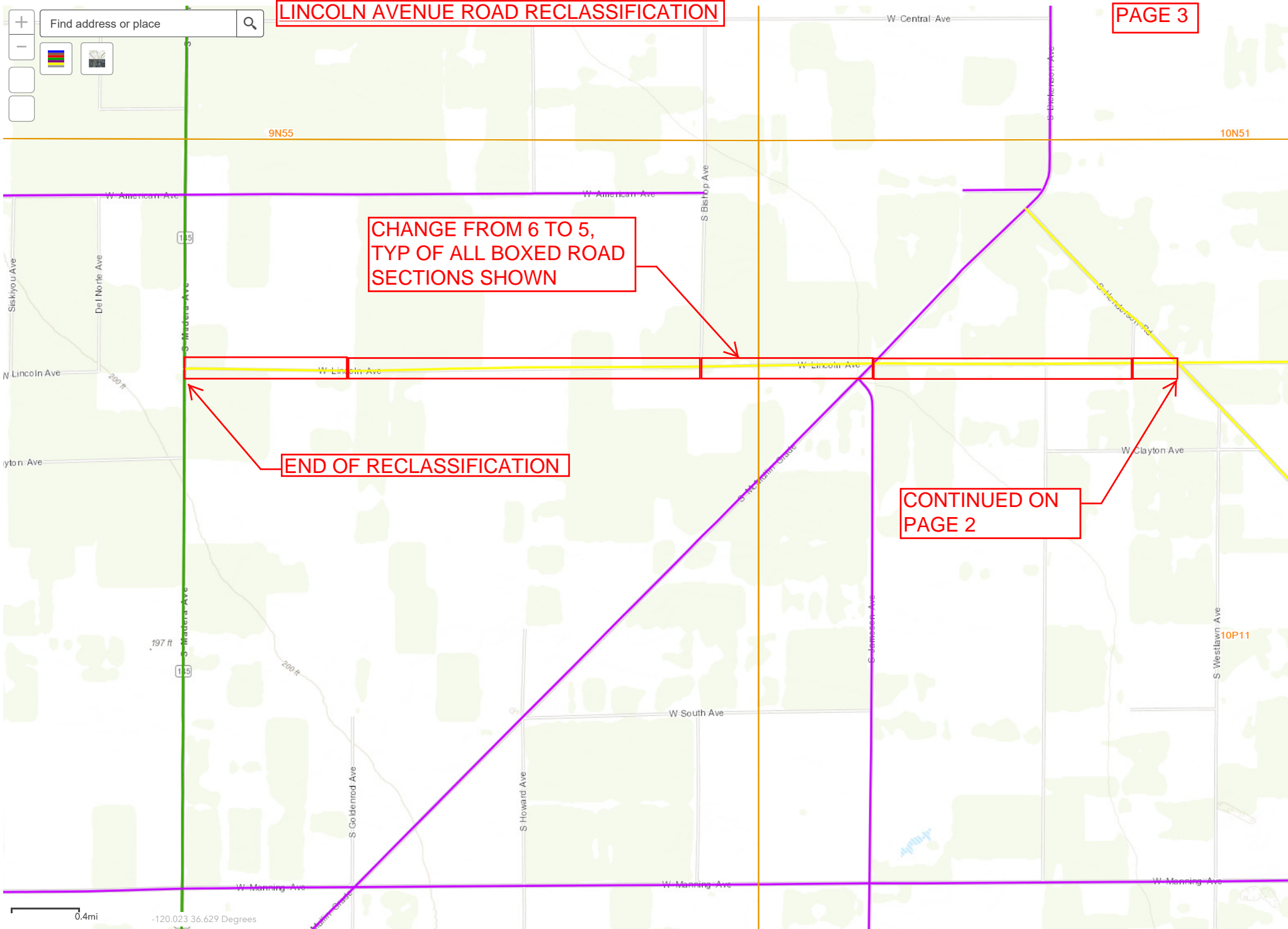
Q

LINCOLN AVENUE ROAD RECLASSIFICATION

CHANGE FROM 6 TO 5,
TYP OF ALL BOXED ROAD
SECTIONS SHOWN

END OF RECLASSIFICATION

CONTINUED ON
PAGE 2










-120.023 36.629 Degrees

Functional Classification Change Request Form

CRS Map Number	Coordinate	CT District	County	Jurisdiction	Change/ New/ Delete	Road	From	To	(From) Class	(To) New Class	Length (mi)	Number of Through Lanes	AADT
10P13	C3	6	Fre	Fresno County	Change	LINCOLN	ELM	GENEVA	6	5	0.083	2	2500
10P13	B3	6	Fre	Fresno County	Change	LINCOLN	GENEVA	EUNICE	6	5	0.080	2	2500
10P13	B3	6	Fre	Fresno County	Change	LINCOLN	EUNICE	CLARA	6	5	0.086	2	2500
10P13	B3	6	Fre	Fresno County	Change	LINCOLN	CLARA	FIG	6	5	0.250	2	2500
10P13	A3	6	Fre	Fresno County	Change	LINCOLN	FIG	WALNUT	6	5	0.499	2	2300
10P12	J3	6	Fre	Fresno County	Change	LINCOLN	WALNUT	FRUIT	6	5	0.499	2	2100
10P12	J3	6	Fre	Fresno County	Change	LINCOLN	FRUIT	WEST	6	5	0.500	2	1900
10P12	H3	6	Fre	Fresno County	Change	LINCOLN	WEST	HUGHES	6	5	0.498	2	1800
10P12	G3	6	Fre	Fresno County	Change	LINCOLN	HUGHES	MARKS	6	5	0.482	2	1500
10P12	F3	6	Fre	Fresno County	Change	LINCOLN	MARKS	VALENTINE	6	5	0.500	2	1400
10P12	E3	6	Fre	Fresno County	Change	LINCOLN	VALENTINE	BRAWLEY	6	5	0.499	2	1400
10P12	E3	6	Fre	Fresno County	Change	LINCOLN	BRAWLEY	BLYTHE	6	5	0.502	2	1400
10P12	D3	6	Fre	Fresno County	Change	LINCOLN	BLYTHE	CORNELIA	6	5	0.501	2	1400
10P12	C3	6	Fre	Fresno County	Change	LINCOLN	CORNELIA	POLK	6	5	0.501	2	1400
10P12	B3	6	Fre	Fresno County	Change	LINCOLN	POLK	HAYES	6	5	0.501	2	1000
10P12	A3	6	Fre	Fresno County	Change	LINCOLN	HAYES	GRANTLAND ALIGN	6	5	0.997	2	1100
10P11	H3	6	Fre	Fresno County	Change	LINCOLN	GRANTLAND ALIGN	CHATEAU FRESNO ALIGN	6	5	1.005	2	1100
10P11	F3	6	Fre	Fresno County	Change	LINCOLN	CHATEAU FRESNO ALIGN	HENDERSON RD	6	5	1.242	2	1100
10P11	E3	6	Fre	Fresno County	Change	LINCOLN	HENDERSON RD	ROLINDA	6	5	0.262	2	1000
10P11	B3	6	Fre	Fresno County	Change	LINCOLN	ROLINDA	MC MULLIN GRADE	6	5	1.505	2	700
10P11	A3	6	Fre	Fresno County	Change	LINCOLN	MC MULLIN GRADE	BISHOP	6	5	1.009	2	800
9P	K2	6	Fre	Fresno County	Change	LINCOLN	BISHOP	GOLDENROD ALIGN	6	5	2.008	2	800
9P	K2	6	Fre	Fresno County	Change	LINCOLN	GOLDENROD ALIGN	SSR 145	6	5	0.996	2	800

Functional Classification Codes

	Interstate	1
	Other Freeways or Expressways	2
	Other Principal Arterial	3
	Minor Arterial	4
	Major Collector	5
	Minor Collector	6
	Local	7