ATTACHMENT B

Fresno Metropolitan Flood Control District

Capturing Stormwater since 1956

File 140.3133
210.81

January 5, 2026

Mr. Steve White, Public Works Director
County of Fresno
2220 Tulare Street, 6th Floor
Fresno, CA 93721

Dear Mr. White,

Adoption of Resolution Amending
2026 Schedule of Drainage Costs and Fees

The drainage ordinances of the District, Cities, and County are, as required by Section 66483 of the Government Code, predicated upon adoption of a Resolution, which identifies the actual (or estimated) cost of the planned drainage facilities. Because the development fees imposed pursuant to the Code Section are the same as these costs, the same Resolution serves as the Schedule of Fees.

On December 17, 2025, the Fresno Metropolitan Flood Control District conducted the prescribed noticed public hearing, in accordance with Government Code Section 6062a, and subsequently approved and adopted the subject schedule of costs. The District provides the required noticing of public hearing to effect the drainage fee update in accordance with law and has in the past suggested that the County may possibly rely on the District notice and hearing, in that they effect the same drainage fee cost schedule, or the County may wish to provide an additional ten (10) day noticing prior to action if it disagrees with this interpretation. No objection to the drainage fee update was presented at the District's hearing.

The District used the GIS automated drainage fee program for this years cost study, as it calculates drainage fees immediately upon input of accounting data and GIS information. The program provides a thorough analysis of the cost estimates, unit prices for drainage facilities and recent construction activity. This year's study used new unit prices for drainage facilities based on recent construction activity and other system modifications due to studies performed throughout the year. With this information, the automated program performed a complete re-computation to evaluate this year's fee schedule.

Attached is the December 17, 2025 District Board Memorandum, which provides a discussion regarding the proposed amendments to the 2026 Drainage Fee Schedules. The District strives to adopt the fees early in the year so they take effect beginning in March of each year. With the adoption of the Resolution by the District on December 17, 2025 and the 60-day period before rates can take effect, pursuant to Section 66017 of the Government Code, the 2026 Drainage Fees become effective on March 1, 2026.

5469 E. Olive Avenue • Fresno, CA 93727 • (559) 456-3292 • FAX (559) 456-3194
www.fresnofloodcontrol.org

It is requested that adoption of a Resolution identifying drainage costs and fees, as provided by the Drainage Fee Ordinance of the County of Fresno, be presented to the County Board of Supervisors for adoption at the earliest possible date. To assist in expediting this matter, attached is a copy of last years Resolution adopted by the County, an updated Storm Drainage and Flood Control Master Plan Map (Exhibit "A") and the 2026 Drainage Fee Schedule that incorporates the 2026 amendments (Exhibit "B") which should be included in the County's Resolution to the Board of Supervisors.

The District has determined that the 2026 Drainage Fees align with the requirements outlined in AB 602 Section 66016.5(a)(5)(B) of the Government Code, as indicated by the findings adopted in District's Resolution and included in County's Resolution. In addition, the District requests that the County's Resolution include a paragraph similar to Item 2 of the District's Resolution, confirming exemption from further California Environmental Quality Act (CEQA) assessment per the provisions of Public Resources Code Section 21080(b)(8)(D).

The adjusted fee schedules have been concurrently transmitted to the Cities of Fresno and Clovis for enactment at the earliest possible date.

Your assistance is greatly appreciated. If additional information is needed, please contact us.

Sincerely,

Denise Wade
Master Plan Special Projects Manager

DW/lrl

Enclosure(s)

c: Darren Rose, Building Industry Association

Resolution No. 25-070

BEFORE THE BOARD OF SUPERVISORS
OF THE COUNTY OF FRESNO
STATE OF CALIFORNIA

IN THE MATTER OF: AMENDING ESTABLISHED DRAINAGE COSTS AND FEES FOR THE LOCAL DRAINAGE AND FLOOD CONTROL MASTER PLAN	))))	RESOLUTION

WHEREAS, the Board of Supervisors ("Board") of the County of Fresno ("County") has enacted Chapter 17.64, Title 17 of the Fresno County Ordinance Code, which ordinance is hereby incorporated herein by this reference, creating and establishing the authority for imposing and charging fees for the construction of planned local storm drainage facilities pursuant to the adopted Storm Drainage and Flood Control Master Plan; and

WHEREAS, an amended Storm Drainage and Flood Control Master Plan Map (Exhibit "A" hereto) specifying public facilities and improvements, existing and proposed, which are necessary to provide drainage service and flood control within the respective local drainage areas specified therein has been presented to the Board; and

WHEREAS, a fee study entitled "2025 Drainage Fee Schedule" ("Fee Study") has been conducted of the impacts of contemplated future development on the existing storm drainage services and facilities in the local drainage areas of the Fresno Metropolitan Flood Control District ("District") and the County listed in Exhibit "B" attached hereto, along with an analysis of new, improved or expanded public facilities, the estimated costs of those improvements, and the schedule of per gross acre fees calculated to raise the sum of money necessary to pay the estimated total cost of local drainage facilities in said local drainage areas; and

WHEREAS, the District complied with the requirements of AB 602 and Government Code section 66016.5, which requires an agency conducting a nexus fee study (i.e., the District) to compute fees for residential housing by square footage of the building structure, which is inconsistent with the District's

method of calculating fees, or alternatively to make specified findings explaining why square footage is not an appropriate metric to calculate the fees; and

WHEREAS, the District made these findings on December 11, 2024, to adopt fees not based on building square footage because (1) the District's method of computing drainage fees using percent imperviousness of a project is a more equitable method of computing drainage fees and calculating a fee based upon square footage does not capture impervious surfaces outside of the footprint of the structure; (2) the fees rates used are based on land use as determined by the Cities of Fresno and Clovis and the County of Fresno's General Plan; and (3) District does not collect fees for smaller residential improvements under 1,000 square feet on developed or partially developed property, 'tiny homes' under 750 square feet, and development with additional improvements that are equal or more than 25% of property developed prior to March 15, 1969; and

WHEREAS, the Fee Study was available at the District's office for public inspection and review ten (10) days prior to this public hearing and notice was given in compliance with the requirements therefor; and

WHEREAS, a public hearing was held pursuant to the public notice cited herein at a regularly scheduled meeting of the Board; and

WHEREAS, after considering Storm Drainage and Flood Control Master Plan Map attached hereto as Exhibit "A" and the Fee Study and analysis prepared by the District, in addition to the "Storm Drainage and Flood Control Master Plan," the "Fresno County General Plan," and the various community and specific plans, and the information and testimony received at this public hearing, this Board finds as follows:

A. The Storm Drainage and Flood Control Master Plan Map attached hereto as Exhibit "A" and the storm drainage fees set forth in Exhibit "B", as adopted by Paragraphs 2 and 3 herein below, revise the Storm Drainage and Flood Control Master Plan, are in conformity with the County's General Plan and are in compliance with Section 66483 of the California Government Code;

B. The fees collected pursuant to Chapter 17.64, Title 17 of the Fresno County Code and this Resolution shall be used to finance only the public facilities described or identified in Exhibit "A," attached hereto;

C. District's findings supporting the adoption of fees not based on building square footage are sufficient to satisfy section 66016.5 of the Government Code,

D. The purpose of this fee is to finance facilities within the County and District required for the removal of surface and storm water; attributable to development; to obviate the menace to the public health, safety and welfare arising from inadequate provision for removal of surface and storm waters occurring as the result of development of property; to prevent deterioration of property values and impairment of conditions making for desirable residential, commercial or industrial development, as the case may be, which would result from the failure to construct planned local drainage facilities relative to development of property; and to prevent deterioration of public streets and other public facilities which would result from failure to construct planned local drainage facilities concurrently with development;

E. Development in the subject area, identified in the Map and Fee Study, will generate the need for storm drainage facilities, as described in Exhibit "A," which have not been constructed or have been constructed, and development will contribute its fair share towards these facility costs through this fee, and said fee shall be used to address this need by (1) paying costs related to the design, administration and construction of the described public storm water facilities, (2) reimbursing the District for the development's fair share of those capital improvements constructed by the District, or (3) reimbursing developers who have constructed public facilities in each service area where those facilities were beyond that needed to mitigate the impacts of the other developers' project or projects and where reimbursement is provided for under the Drainage Fee Ordinance or the Fresno County Ordinance;

F. The facts and evidence presented establish that (1) there is a reasonable relationship between the fee's use and the development of the lands in the service area for which the fee is charged, and (2) there is a reasonable relationship between the need for the described public facilities and the impacts of the types of development as described in Exhibit "A" and Exhibit "B" for which the corresponding fee set forth in Exhibit "B" is charged, as these reasonable relationships or nexuses are described in more detail in the Fee Study and Map referred to above;

G. The cost estimates set forth in Exhibit "B" are reasonable cost estimates for constructing these facilities, the fee amounts in the fee schedule, which are predicated on said estimates, bear reasonable relationships to the costs of the portions of the storm drainage facilities attributable to the

types of development upon which they are to be imposed, and the fees generated by development are both roughly proportional to and will not exceed the total of these costs;

H. Based on the District's Map and Fee Study and accompanying analysis, as presented by County staff, this Board concludes that the fees meet the essential nexus and rough proportionality requirements of *Sheetz v. County of El Dorado* (2024) 601 U.S. 267; and

I. After considering said Map and Fee Study and analysis prepared by the District, in addition to the "Storm Drainage and Flood Control Master Plan," the "Fresno County General Plan," and the various community and specific plans, and the information and testimony received at this public hearing, this Board approves said Map and said study, and incorporates such herein.

NOW, THEREFORE, it is hereby resolved by the Board of Supervisors of the County of Fresno that:

1. The above recitals are true and correct, and this Board of Supervisors so finds and determines.

2. The Storm Drainage and Flood Control Master Plan is hereby amended to include that Storm Drain and Flood Control Master Plan Map attached hereto as Exhibit "A" as supported by Exhibit "B".

3. The schedule of drainage fees for those respective local drainage areas listed in Exhibit "B" hereto is hereby amended as set forth in said Exhibit "B". The District shall prepare, and provide to the County, a 2025 schedule of drainage fees for each of its local drainage areas, which shall include the amendments adopted hereby. Fees shall be paid in accordance with the Drainage Fee Ordinances according to said 2025 drainage fee schedule.

4. The fee shall be solely used by: (a) paying costs related to the design, administration and construction of the described public storm water facilities, (b) reimbursing the District for the development's fair share of those capital improvements constructed by the District, or (c) reimbursing other developers who have constructed public facilities in each service area where those facilities were beyond that needed to mitigate the impacts of the other developers' project or projects and where reimbursement is provided for under the Drainage Fee Ordinance or the Fresno County Ordinance.

5. The District, pursuant to Chapter 17.64 of Title 17 of the Fresno County Ordinance Code, shall review the estimated cost of the described capital improvements for which this fee is charged, the continued or expanded need therefore, and the reasonable relationship between such facility needs and the varying types and development. The Manager shall report the findings to the Board of Supervisors and recommend any adjustment to this fee or other action as may be needed.

6. Pursuant to California Government Code 66022, any judicial action or proceeding to attack, review, set aside, void or annul this Resolution shall be brought within 120 days of the effective date hereof, which shall be 60 days after the date of adoption hereof.

7. The Ordinances of the County of Fresno has an administrative mechanism whereby a property owner who seeks to develop property within the boundaries of the County of Fresno and the Fresno Metropolitan Flood Control District can challenge the fees imposed thereunder only by first paying said fees under protest. Developers of property within the Fresno Metropolitan Flood Control District shall adhere to the applicable ordinance of the County of Fresno under which it is required that drainage fees must be paid before development is allowed, and such fee may be paid under protest.

///

///

///

///

///

///

///

///

///

///

///

///

///

///

THE FOREGOING, was passed and adopted by the following vote of the Board of Supervisors of the County of Fresno this 11th day of March, 2025 to wit:

AYES: Supervisors Bredefeld, Chavez, Magsig, Mendes, Pacheco

NOES: None

ABSENT: None

ABSTAINED: None

Ernest "Buddy" Mendes, Chairman of the Board of Supervisors of the County of Fresno

ATTEST:
Bernice E. Seidel
Clerk of the Board of Supervisors
County of Fresno, State of California

By: _____
Deputy

Updated Storm Drainage and Flood Control Master Plan Map

EXHIBIT "A"

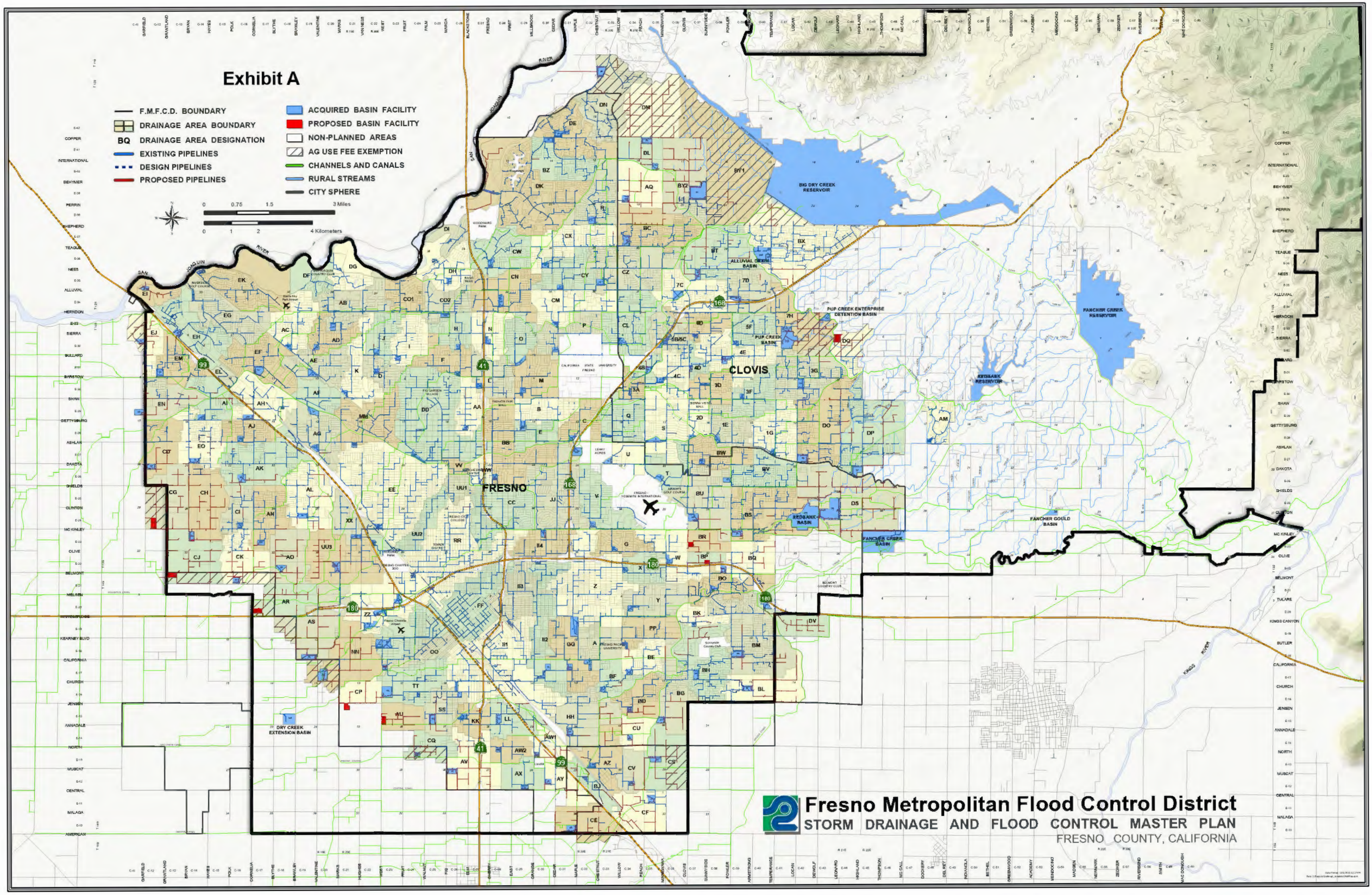
Exhibit A
F.M.F.C.D. BOUNDARY
DRAINAGE AREA BOUNDARY
BQ DRAINAGE AREA DESIGNATION
EXISTING PIPELINES
DESIGN PIPELINES
PROPOSED PIPELINES
ACQUIRED BASIN FACILITY
PROPOSED BASIN FACILITY
NON-PLANNED AREAS
AG USE FEE EXEMPTION
CHANNELS AND CANALS
RURAL STREAMS
CITY SPHERE
0 0.75 1.5 3 Miles
0 1 2 4 Kilometers
FRESNO
CLOVIS
BIG DRY CREEK RESERVOIR
PANCHER CREEK RESERVOIR
KETTLEMAN RESERVOIR
ALLUVIAL CREEK BASIN
PUP CREEK ENTERPRISE DETENTION BASIN
PUP CREEK BASIN
REDBANK BASIN
FANCHER CREEK BASIN
FANCHER GOULD BASIN
DRY CREEK EXTENSION BASIN
Fresno Metropolitan Flood Control District
STORM DRAINAGE AND FLOOD CONTROL MASTER PLAN
FRESNO COUNTY, CALIFORNIA

County of Fresno

2026 DRAINAGE FEE SCHEDULE

EFFECTIVE DATE: March 1, 2026

Exhibit "B"

Fresno Metropolitan Flood Control District

2026 DRAINAGE FEE SCHEDULE

Fresno County

Effective Date: 3/1/2026

Note: The information provided herein is in accordance with California Government Code Section 66016.5(a)(5)(B) and is subject to the findings adopted per Resolution No. 2025-1076. This disclaimer pertains specifically to the support expressed for the continuation of District Policies related to the calculation and imposition of residential development impact fees on a per-gross-acre basis.

Fresno Metropolitan Flood Control District

Legend

Drainage Zones

- Zone 1
- Zone 2
- Zone 3
- Basins

Fresno Sphere of Influence

- Fresno Sphere of Influence
- Clovis Sphere of Influence

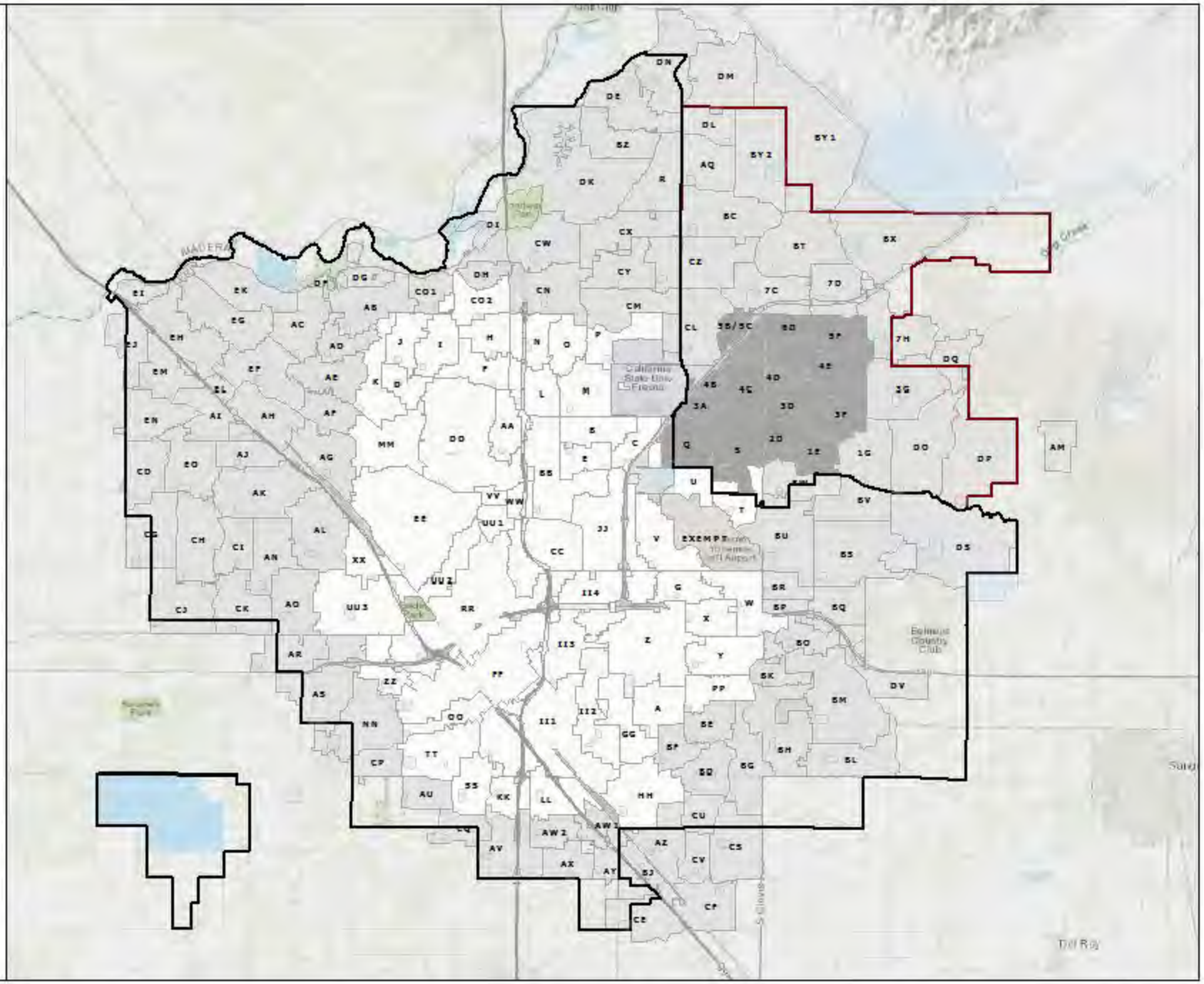

This Fresno Metropolitan Flood Control District prepares and uses this information for its own purposes and this information may not be suitable for other purposes. This information is provided as is. Further documentation of this data can be obtained by contacting: Fresno Metropolitan Flood Control District, Master Planned Management, 5469 E. Olive Ave Fresno, CA, 93727 Tel: (559) 456-3292.

5,200 2,100 0 5,200
Feet

DRAINAGE FEE SCHEDULE FOR ZONE 1: PLANNED LOCAL DRAINAGE AREAS

Area		AE-5, A-L, O	A1, A2, RR	R-1-E, R-1-EH, R-A	R-1-A, R-1-AH	R-1-B, R-1-C, RE	R-1 40%	R-1 45%	R-1 50%	R-2, M-H	R-3	R-4, T-P	M-1, M-2, M-3, C-R, M-1-P, S-L	C-P, C-M, R-P	C-1, C-2, C-3, C-4, C-5, C-6, C-L, P	Total Cost
R	BASIN	$1,550	$1,760	$2,210	$2,640	$3,090	$3,310	$3,480	$3,650	$3,650	$4,080	$4,960	$7,220	$7,730	$8,290	$3,280,990
	PIPE	$1,850	$2,090	$2,770	$3,010	$3,270	$3,400	$3,510	$3,600	$3,600	$3,860	$4,120	$4,780	$5,060	$5,340	$2,837,150
	TOTAL	$3,400	$3,850	$4,980	$5,650	$6,360	$6,710	$6,990	$7,250	$7,250	$7,940	$9,080	$12,000	$12,790	$13,630	$6,118,140
AB	BASIN	$1,330	$1,520	$1,910	$2,280	$2,670	$2,860	$3,000	$3,150	$3,150	$3,520	$4,290	$6,230	$6,670	$7,160	$2,293,960
	PIPE	$1,000	$1,130	$1,500	$1,630	$1,770	$1,840	$1,900	$1,950	$1,950	$2,090	$2,230	$2,590	$2,740	$2,890	$1,420,070
	TOTAL	$2,330	$2,650	$3,410	$3,910	$4,440	$4,700	$4,900	$5,100	$5,100	$5,610	$6,520	$8,820	$9,410	$10,050	$3,714,030
AC	BASIN	$640	$730	$920	$1,100	$1,280	$1,370	$1,440	$1,520	$1,520	$1,700	$2,060	$3,000	$3,210	$3,440	$1,095,117
	PIPE	$890	$1,010	$1,340	$1,460	$1,580	$1,650	$1,700	$1,740	$1,740	$1,870	$1,990	$2,320	$2,450	$2,580	$1,164,819
	TOTAL	$1,530	$1,740	$2,260	$2,560	$2,860	$3,020	$3,140	$3,260	$3,260	$3,570	$4,050	$5,320	$5,660	$6,020	$2,259,936
AD	BASIN	$1,930	$2,200	$2,760	$3,300	$3,860	$4,130	$4,340	$4,560	$4,560	$5,100	$6,200	$9,010	$9,650	$10,350	$1,571,020
	PIPE	$480	$540	$720	$780	$840	$880	$910	$930	$930	$1,000	$1,060	$1,230	$1,310	$1,380	$330,500
	TOTAL	$2,410	$2,740	$3,480	$4,080	$4,700	$5,010	$5,250	$5,490	$5,490	$6,100	$7,260	$10,240	$10,960	$11,730	$1,901,520
AE	BASIN	$2,710	$3,080	$3,870	$4,630	$5,410	$5,790	$6,090	$6,380	$6,380	$7,140	$8,680	$12,630	$13,530	$14,500	$3,831,800
	PIPE	$660	$740	$990	$1,070	$1,160	$1,210	$1,250	$1,280	$1,280	$1,370	$1,470	$1,700	$1,800	$1,900	$745,900
	TOTAL	$3,370	$3,820	$4,860	$5,700	$6,570	$7,000	$7,340	$7,660	$7,660	$8,510	$10,150	$14,330	$15,330	$16,400	$4,577,700
AF	BASIN	$1,210	$1,380	$1,730	$2,070	$2,430	$2,590	$2,730	$2,860	$2,860	$3,200	$3,890	$5,660	$6,060	$6,500	$2,038,860
	PIPE	$500	$570	$750	$820	$890	$920	$950	$980	$980	$1,050	$1,120	$1,300	$1,380	$1,450	$508,340
	TOTAL	$1,710	$1,950	$2,480	$2,890	$3,320	$3,510	$3,680	$3,840	$3,840	$4,250	$5,010	$6,960	$7,440	$7,950	$2,547,200
AG	BASIN	$620	$710	$890	$1,060	$1,240	$1,330	$1,400	$1,470	$1,470	$1,640	$1,990	$2,900	$3,100	$3,330	$1,720,730
	PIPE	$1,650	$1,870	$2,480	$2,700	$2,930	$3,040	$3,140	$3,220	$3,220	$3,460	$3,690	$4,280	$4,530	$4,780	$2,789,910
	TOTAL	$2,270	$2,580	$3,370	$3,760	$4,170	$4,370	$4,540	$4,690	$4,690	$5,100	$5,680	$7,180	$7,630	$8,110	$4,510,640
AH	BASIN	$2,060	$2,350	$2,950	$3,520	$4,120	$4,410	$4,640	$4,860	$4,860	$5,440	$6,610	$9,620	$10,300	$11,050	$6,524,530
	PIPE	$2,680	$3,030	$4,020	$4,370	$4,740	$4,930	$5,090	$5,220	$5,220	$5,600	$5,970	$6,940	$7,340	$7,740	$4,881,660
	TOTAL	$4,740	$5,380	$6,970	$7,890	$8,860	$9,340	$9,730	$10,080	$10,080	$11,040	$12,580	$16,560	$17,640	$18,790	$11,406,190
AI	BASIN	$1,920	$2,190	$2,750	$3,280	$3,840	$4,110	$4,320	$4,530	$4,530	$5,070	$6,160	$8,960	$9,600	$10,290	$3,220,570
	PIPE	$4,280	$4,840	$6,420	$6,980	$7,580	$7,880	$8,130	$8,350	$8,350	$8,950	$9,550	$11,090	$11,730	$12,370	$4,699,760
	TOTAL	$6,200	$7,030	$9,170	$10,260	$11,420	$11,990	$12,450	$12,880	$12,880	$14,020	$15,710	$20,050	$21,330	$22,660	$7,920,330
AJ	BASIN	$2,510	$2,860	$3,590	$4,290	$5,020	$5,370	$5,640	$5,920	$5,920	$6,620	$8,050	$11,710	$12,540	$13,440	$2,308,800
	PIPE	$650	$740	$980	$1,060	$1,160	$1,200	$1,240	$1,270	$1,270	$1,360	$1,460	$1,690	$1,790	$1,890	$484,390
	TOTAL	$3,160	$3,600	$4,570	$5,350	$6,180	$6,570	$6,880	$7,190	$7,190	$7,980	$9,510	$13,400	$14,330	$15,330	$2,793,190
AK	BASIN	$1,630	$1,860	$2,330	$2,790	$3,260	$3,490	$3,670	$3,850	$3,850	$4,300	$5,230	$7,610	$8,150	$8,730	$4,977,100
	PIPE	$2,720	$3,070	$4,070	$4,430	$4,810	$5,000	$5,160	$5,300	$5,300	$5,680	$6,060	$7,030	$7,440	$7,850	$6,189,700
	TOTAL	$4,350	$4,930	$6,400	$7,220	$8,070	$8,490	$8,830	$9,150	$9,150	$9,980	$11,290	$14,640	$15,590	$16,580	$11,166,800
AL	BASIN	$1,550	$1,770	$2,220	$2,650	$3,100	$3,320	$3,490	$3,660	$3,660	$4,090	$4,980	$7,240	$7,750	$8,310	$3,757,750
	PIPE	$3,230	$3,650	$4,840	$5,260	$5,720	$5,940	$6,140	$6,300	$6,300	$6,750	$7,200	$8,360	$8,850	$9,330	$6,028,700
	TOTAL	$4,780	$5,420	$7,060	$7,910	$8,820	$9,260	$9,630	$9,960	$9,960	$10,840	$12,180	$15,600	$16,600	$17,640	$9,786,450
AM	BASIN	$2,370	$2,370	$2,970	$3,550	$4,150	$4,450	$4,670	$4,900	$4,900	$5,480	$6,670	$9,700	$10,390	$11,130	$1,260,966
	PIPE	$5,950	$5,950	$7,900	$8,590	$9,330	$9,700	$10,010	$10,280	$10,280	$11,010	$11,750	$13,650	$14,440	$15,230	$2,886,860
	TOTAL	$8,320	$8,320	$10,870	$12,140	$13,480	$14,150	$14,680	$15,180	$15,180	$16,490	$18,420	$23,350	$24,830	$26,360	$4,147,826

DRAINAGE FEE SCHEDULE FOR ZONE 1: PLANNED LOCAL DRAINAGE AREAS

Area		AE-5, A-L, O	A1, A2, RR	R-1-E, R-1-EH, R-A	R-1-A, R-1-AH	R-1-B, R-1-C, RE	R-1 40%	R-1 45%	R-1 50%	R-2, M-H	R-3	R-4, T-P	M-1, M-2, M-3, C-R, M-1-P, S-L	C-P, C-M, R-P	C-1, C-2, C-3, C-4, C-5, C-6, C-L, P	Total Cost
AN	BASIN	$2,630	$2,990	$3,750	$4,490	$5,250	$5,620	$5,910	$6,200	$6,200	$6,930	$8,430	$12,260	$13,130	$14,070	$3,716,920
	PIPE	$2,270	$2,560	$3,400	$3,700	$4,020	$4,170	$4,310	$4,420	$4,420	$4,740	$5,060	$5,880	$6,220	$6,560	$2,706,450
	TOTAL	$4,900	$5,550	$7,150	$8,190	$9,270	$9,790	$10,220	$10,620	$10,620	$11,670	$13,490	$18,140	$19,350	$20,630	$6,423,370
AO	BASIN	$2,450	$2,790	$3,500	$4,190	$4,900	$5,240	$5,510	$5,780	$5,780	$6,460	$7,860	$11,430	$12,240	$13,120	$4,405,680
	PIPE	$7,900	$8,930	$11,860	$12,880	$13,990	$14,540	$15,020	$15,410	$15,410	$16,520	$17,630	$20,470	$21,660	$22,840	$10,654,250
	TOTAL	$10,350	$11,720	$15,360	$17,070	$18,890	$19,780	$20,530	$21,190	$21,190	$22,980	$25,490	$31,900	$33,900	$35,960	$15,059,930
AQ	BASIN	$2,500	$2,860	$3,580	$4,280	$5,010	$5,360	$5,640	$5,910	$5,910	$6,610	$8,040	$11,700	$12,520	$13,430	$4,855,230
	PIPE	$7,290	$8,230	$10,930	$11,870	$12,890	$13,400	$13,840	$14,210	$14,210	$15,230	$16,250	$18,870	$19,960	$21,050	$9,830,060
	TOTAL	$9,790	$11,090	$14,510	$16,150	$17,900	$18,760	$19,480	$20,120	$20,120	$21,840	$24,290	$30,570	$32,480	$34,480	$14,685,290
AR	BASIN	$2,810	$3,210	$4,020	$4,810	$5,630	$6,020	$6,330	$6,640	$6,640	$7,430	$9,030	$13,140	$14,070	$15,080	$5,785,760
	PIPE	$9,740	$11,010	$14,610	$15,870	$17,240	$17,920	$18,500	$18,990	$18,990	$20,350	$21,720	$25,220	$26,690	$28,150	$12,394,690
	TOTAL	$12,550	$14,220	$18,630	$20,680	$22,870	$23,940	$24,830	$25,630	$25,630	$27,780	$30,750	$38,360	$40,760	$43,230	$18,180,450
AS	BASIN	$2,200	$2,510	$3,150	$3,770	$4,410	$4,720	$4,960	$5,200	$5,200	$5,820	$7,080	$10,300	$11,020	$11,820	$6,978,220
	PIPE	$7,970	$9,010	$11,960	$12,990	$14,110	$14,660	$15,140	$15,540	$15,540	$16,660	$17,770	$20,640	$21,840	$23,030	$17,757,360
	TOTAL	$10,170	$11,520	$15,110	$16,760	$18,520	$19,380	$20,100	$20,740	$20,740	$22,480	$24,850	$30,940	$32,860	$34,850	$24,735,580
AU	BASIN	$5,670	$6,460	$8,100	$9,690	$11,330	$12,130	$12,750	$13,370	$13,370	$14,960	$18,190	$26,460	$28,330	$30,370	$4,923,280
	PIPE	$7,050	$7,970	$10,580	$11,490	$12,480	$12,980	$13,400	$13,750	$13,750	$14,740	$15,730	$18,260	$19,320	$20,380	$5,003,740
	TOTAL	$12,720	$14,430	$18,680	$21,180	$23,810	$25,110	$26,150	$27,120	$27,120	$29,700	$33,920	$44,720	$47,650	$50,750	$9,927,020
AV	BASIN	$2,170	$2,470	$3,100	$3,710	$4,340	$4,640	$4,880	$5,120	$5,120	$5,730	$6,970	$10,130	$10,850	$11,630	$7,335,190
	PIPE	$11,310	$12,780	$16,960	$18,430	$20,020	$20,810	$21,490	$22,050	$22,050	$23,630	$25,220	$29,290	$30,990	$32,680	$21,647,610
	TOTAL	$13,480	$15,250	$20,060	$22,140	$24,360	$25,450	$26,370	$27,170	$27,170	$29,360	$32,190	$39,420	$41,840	$44,310	$28,982,800
AW1	BASIN	$1,760	$2,010	$2,520	$3,010	$3,520	$3,770	$3,960	$4,160	$4,160	$4,650	$5,650	$8,220	$8,810	$9,440	$2,592,190
	PIPE	$10,960	$12,380	$16,440	$17,860	$19,400	$20,160	$20,820	$21,370	$21,370	$22,900	$24,440	$28,380	$30,020	$31,670	$8,944,530
	TOTAL	$12,720	$14,390	$18,960	$20,870	$22,920	$23,930	$24,780	$25,530	$25,530	$27,550	$30,090	$36,600	$38,830	$41,110	$11,536,720
AW2	BASIN	$1,320	$1,510	$1,890	$2,260	$2,650	$2,830	$2,980	$3,130	$3,130	$3,500	$4,250	$6,180	$6,620	$7,100	$2,057,810
	PIPE	$1,000	$1,130	$1,500	$1,630	$1,760	$1,830	$1,890	$1,940	$1,940	$2,080	$2,220	$2,580	$2,730	$2,880	$858,780
	TOTAL	$2,320	$2,640	$3,390	$3,890	$4,410	$4,660	$4,870	$5,070	$5,070	$5,580	$6,470	$8,760	$9,350	$9,980	$2,916,590
AX	BASIN	$1,290	$1,470	$1,850	$2,210	$2,590	$2,770	$2,910	$3,050	$3,050	$3,420	$4,150	$6,040	$6,470	$6,930	$2,047,230
	PIPE	$2,220	$2,510	$3,330	$3,620	$3,930	$4,080	$4,220	$4,330	$4,330	$4,640	$4,950	$5,750	$6,080	$6,410	$1,947,650
	TOTAL	$3,510	$3,980	$5,180	$5,830	$6,520	$6,850	$7,130	$7,380	$7,380	$8,060	$9,100	$11,790	$12,550	$13,340	$3,994,880
AY	BASIN	$2,480	$2,830	$3,550	$4,250	$4,970	$5,310	$5,590	$5,860	$5,860	$6,560	$7,970	$11,600	$12,420	$13,310	$4,526,610
	PIPE	$4,710	$5,320	$7,060	$7,670	$8,330	$8,660	$8,940	$9,180	$9,180	$9,840	$10,500	$12,190	$12,900	$13,600	$4,759,370
	TOTAL	$7,190	$8,150	$10,610	$11,920	$13,300	$13,970	$14,530	$15,040	$15,040	$16,400	$18,470	$23,790	$25,320	$26,910	$9,285,980
AZ	BASIN	$700	$800	$1,010	$1,200	$1,410	$1,500	$1,580	$1,660	$1,660	$1,860	$2,260	$3,280	$3,510	$3,770	$1,900,010
	PIPE	$2,840	$3,210	$4,270	$4,640	$5,030	$5,230	$5,400	$5,550	$5,550	$5,940	$6,340	$7,370	$7,790	$8,220	$4,465,660
	TOTAL	$3,540	$4,010	$5,280	$5,840	$6,440	$6,730	$6,980	$7,210	$7,210	$7,800	$8,600	$10,650	$11,300	$11,990	$6,365,670
BC	BASIN	$2,130	$2,430	$3,050	$3,640	$4,260	$4,560	$4,790	$5,030	$5,030	$5,620	$6,840	$9,950	$10,650	$11,420	$5,881,440
	PIPE	$3,860	$4,370	$5,800	$6,300	$6,840	$7,110	$7,340	$7,540	$7,540	$8,080	$8,620	$10,010	$10,590	$11,170	$7,824,010
	TOTAL	$5,990	$6,800	$8,850	$9,940	$11,100	$11,670	$12,130	$12,570	$12,570	$13,700	$15,460	$19,960	$21,240	$22,590	$13,705,450

DRAINAGE FEE SCHEDULE FOR ZONE 1: PLANNED LOCAL DRAINAGE AREAS

Area		AE-5, A-L, O	A1, A2, RR	R-1-E, R-1-EH, R-A	R-1-A, R-1-AH	R-1-B, R-1-C, RE	R-1 40%	R-1 45%	R-1 50%	R-2, M-H	R-3	R-4, T-P	M-1, M-2, M-3, C-R, M-1-P, S-L	C-P, C-M, R-P	C-1, C-2, C-3, C-4, C-5, C-6, C-L, P	Total Cost
BD	BASIN	$2,120	$2,420	$3,030	$3,630	$4,240	$4,540	$4,770	$5,000	$5,000	$5,600	$6,810	$9,900	$10,600	$11,360	$3,513,490
	PIPE	$4,150	$4,690	$6,230	$6,770	$7,350	$7,640	$7,890	$8,100	$8,100	$8,680	$9,260	$10,760	$11,380	$12,000	$4,601,140
	TOTAL	$6,270	$7,110	$9,260	$10,400	$11,590	$12,180	$12,660	$13,100	$13,100	$14,280	$16,070	$20,660	$21,980	$23,360	$8,114,630
BE	BASIN	$1,960	$2,230	$2,800	$3,340	$3,910	$4,180	$4,400	$4,610	$4,610	$5,160	$6,280	$9,130	$9,780	$10,480	$1,876,670
	PIPE	$3,080	$3,480	$4,610	$5,010	$5,450	$5,660	$5,850	$6,000	$6,000	$6,430	$6,860	$7,970	$8,430	$8,890	$2,480,630
	TOTAL	$5,040	$5,710	$7,410	$8,350	$9,360	$9,840	$10,250	$10,610	$10,610	$11,590	$13,140	$17,100	$18,210	$19,370	$4,357,300
BF	BASIN	$2,760	$3,140	$3,940	$4,710	$5,510	$5,900	$6,200	$6,500	$6,500	$7,270	$8,840	$12,870	$13,780	$14,770	$2,404,710
	PIPE	$1,720	$1,950	$2,590	$2,810	$3,050	$3,170	$3,270	$3,360	$3,360	$3,600	$3,840	$4,460	$4,720	$4,980	$1,218,260
	TOTAL	$4,480	$5,090	$6,530	$7,520	$8,560	$9,070	$9,470	$9,860	$9,860	$10,870	$12,680	$17,330	$18,500	$19,750	$3,622,970
BG	BASIN	$2,200	$2,510	$3,150	$3,770	$4,410	$4,710	$4,960	$5,200	$5,200	$5,820	$7,070	$10,290	$11,010	$11,810	$5,135,900
	PIPE	$5,090	$5,750	$7,630	$8,300	$9,010	$9,360	$9,670	$9,920	$9,920	$10,640	$11,350	$13,180	$13,950	$14,710	$7,936,610
	TOTAL	$7,290	$8,260	$10,780	$12,070	$13,420	$14,070	$14,630	$15,120	$15,120	$16,460	$18,420	$23,470	$24,960	$26,520	$13,072,510
BH	BASIN	$1,250	$1,430	$1,790	$2,140	$2,500	$2,680	$2,810	$2,950	$2,950	$3,300	$4,010	$5,840	$6,250	$6,700	$2,494,480
	PIPE	$6,020	$6,810	$9,040	$9,820	$10,660	$11,080	$11,440	$11,750	$11,750	$12,590	$13,430	$15,600	$16,500	$17,410	$10,578,060
	TOTAL	$7,270	$8,240	$10,830	$11,960	$13,160	$13,760	$14,250	$14,700	$14,700	$15,890	$17,440	$21,440	$22,750	$24,110	$13,072,540
BJ	BASIN	$1,420	$1,620	$2,030	$2,420	$2,830	$3,030	$3,190	$3,340	$3,340	$3,740	$4,550	$6,620	$7,090	$7,600	$1,762,780
	PIPE	$4,840	$5,470	$7,260	$7,890	$8,570	$8,910	$9,200	$9,440	$9,440	$10,120	$10,800	$12,540	$13,270	$13,990	$3,332,140
	TOTAL	$6,260	$7,090	$9,290	$10,310	$11,400	$11,940	$12,390	$12,780	$12,780	$13,860	$15,350	$19,160	$20,360	$21,590	$5,094,920
BK	BASIN	$2,560	$2,920	$3,670	$4,390	$5,130	$5,490	$5,770	$6,050	$6,050	$6,770	$8,230	$11,980	$12,820	$13,750	$2,601,430
	PIPE	$3,190	$3,600	$4,780	$5,190	$5,640	$5,860	$6,050	$6,210	$6,210	$6,660	$7,100	$8,250	$8,730	$9,210	$2,059,360
	TOTAL	$5,750	$6,520	$8,450	$9,580	$10,770	$11,350	$11,820	$12,260	$12,260	$13,430	$15,330	$20,230	$21,550	$22,960	$4,660,790
BL	BASIN	$1,970	$2,240	$2,810	$3,360	$3,930	$4,210	$4,430	$4,640	$4,640	$5,190	$6,310	$9,190	$9,840	$10,540	$5,771,250
	PIPE	$7,600	$8,590	$11,400	$12,390	$13,450	$13,980	$14,440	$14,820	$14,820	$15,880	$16,950	$19,680	$20,820	$21,960	$13,990,270
	TOTAL	$9,570	$10,830	$14,210	$15,750	$17,380	$18,190	$18,870	$19,460	$19,460	$21,070	$23,260	$28,870	$30,660	$32,500	$19,761,520
BM	BASIN	$1,170	$1,330	$1,670	$2,000	$2,340	$2,500	$2,630	$2,760	$2,760	$3,090	$3,750	$5,460	$5,840	$6,270	$4,781,590
	PIPE	$4,650	$5,250	$6,980	$7,580	$8,230	$8,560	$8,840	$9,070	$9,070	$9,720	$10,370	$12,040	$12,740	$13,440	$14,034,090
	TOTAL	$5,820	$6,580	$8,650	$9,580	$10,570	$11,060	$11,470	$11,830	$11,830	$12,810	$14,120	$17,500	$18,580	$19,710	$18,815,680
BO	BASIN	$1,620	$1,840	$2,310	$2,770	$3,230	$3,460	$3,640	$3,820	$3,820	$4,270	$5,190	$7,550	$8,090	$8,670	$1,849,550
	PIPE	$1,970	$2,230	$2,960	$3,220	$3,500	$3,630	$3,750	$3,850	$3,850	$4,130	$4,400	$5,110	$5,410	$5,710	$1,721,030
	TOTAL	$3,590	$4,070	$5,270	$5,990	$6,730	$7,090	$7,390	$7,670	$7,670	$8,400	$9,590	$12,660	$13,500	$14,380	$3,570,580
BP	BASIN	$4,680	$5,340	$6,700	$8,010	$9,370	$10,020	$10,540	$11,050	$11,050	$12,370	$15,030	$21,870	$23,420	$25,100	$3,094,830
	PIPE	$6,810	$7,700	$10,220	$11,110	$12,060	$12,540	$12,950	$13,290	$13,290	$14,240	$15,190	$17,650	$18,670	$19,690	$2,496,760
	TOTAL	$11,490	$13,040	$16,920	$19,120	$21,430	$22,560	$23,490	$24,340	$24,340	$26,610	$30,220	$39,520	$42,090	$44,790	$5,591,590
BQ	BASIN	$1,970	$2,240	$2,810	$3,370	$3,940	$4,210	$4,430	$4,640	$4,640	$5,200	$6,320	$9,190	$9,840	$10,550	$3,597,880
	PIPE	$4,560	$5,150	$6,840	$7,430	$8,070	$8,390	$8,660	$8,890	$8,890	$9,530	$10,170	$11,810	$12,490	$13,170	$5,332,370
	TOTAL	$6,530	$7,390	$9,650	$10,800	$12,010	$12,600	$13,090	$13,530	$13,530	$14,730	$16,490	$21,000	$22,330	$23,720	$8,930,250
BR	BASIN	$3,120	$3,560	$4,460	$5,340	$6,240	$6,680	$7,020	$7,370	$7,370	$8,240	$10,020	$14,580	$15,610	$16,730	$3,980,380
	PIPE	$6,260	$7,070	$9,390	$10,210	$11,080	$11,520	$11,900	$12,210	$12,210	$13,090	$13,960	$16,220	$17,150	$18,090	$4,427,120
	TOTAL	$9,380	$10,630	$13,850	$15,550	$17,320	$18,200	$18,920	$19,580	$19,580	$21,330	$23,980	$30,800	$32,760	$34,820	$8,407,500

DRAINAGE FEE SCHEDULE FOR ZONE 1: PLANNED LOCAL DRAINAGE AREAS

Area		AE-5, A-L, O	A1, A2, RR	R-1-E, R-1-EH, R-A	R-1-A, R-1-AH	R-1-B, R-1-C, RE	R-1 40%	R-1 45%	R-1 50%	R-2, M-H	R-3	R-4, T-P	M-1, M-2, M-3, C-R, M-1-P, S-L	C-P, C-M, R-P	C-1, C-2, C-3, C-4, C-5, C-6, C-L, P	Total Cost
BS	BASIN	$2,130	$2,430	$3,040	$3,640	$4,260	$4,560	$4,790	$5,020	$5,020	$5,620	$6,830	$9,940	$10,650	$11,410	$6,234,910
	PIPE	$5,590	$6,320	$8,390	$9,110	$9,900	$10,290	$10,620	$10,900	$10,900	$11,680	$12,470	$14,480	$15,320	$16,160	$12,592,560
	TOTAL	$7,720	$8,750	$11,430	$12,750	$14,160	$14,850	$15,410	$15,920	$15,920	$17,300	$19,300	$24,420	$25,970	$27,570	$18,827,470
BT	BASIN	$2,680	$3,060	$3,840	$4,590	$5,370	$5,740	$6,040	$6,330	$6,330	$7,080	$8,610	$12,530	$13,410	$14,380	$5,580,800
	PIPE	$6,060	$6,850	$9,090	$9,870	$10,720	$11,150	$11,510	$11,810	$11,810	$12,660	$13,510	$15,690	$16,600	$17,510	$11,118,010
	TOTAL	$8,740	$9,910	$12,930	$14,460	$16,090	$16,890	$17,550	$18,140	$18,140	$19,740	$22,120	$28,220	$30,010	$31,890	$16,698,810
BU	BASIN	$730	$830	$1,040	$1,240	$1,450	$1,550	$1,630	$1,710	$1,710	$1,920	$2,330	$3,390	$3,630	$3,890	$3,261,900
	PIPE	$2,730	$3,090	$4,100	$4,450	$4,830	$5,030	$5,190	$5,330	$5,330	$5,710	$6,090	$7,070	$7,480	$7,890	$7,194,080
	TOTAL	$3,460	$3,920	$5,140	$5,690	$6,280	$6,580	$6,820	$7,040	$7,040	$7,630	$8,420	$10,460	$11,110	$11,780	$10,455,980
BV	BASIN	$1,360	$1,550	$1,940	$2,320	$2,710	$2,900	$3,050	$3,200	$3,200	$3,580	$4,350	$6,330	$6,780	$7,270	$1,953,830
	PIPE	$2,190	$2,480	$3,290	$3,570	$3,880	$4,030	$4,170	$4,280	$4,280	$4,580	$4,890	$5,680	$6,010	$6,340	$2,593,420
	TOTAL	$3,550	$4,030	$5,230	$5,890	$6,590	$6,930	$7,220	$7,480	$7,480	$8,160	$9,240	$12,010	$12,790	$13,610	$4,547,250
BW	BASIN	$970	$1,110	$1,390	$1,660	$1,940	$2,080	$2,190	$2,300	$2,300	$2,570	$3,120	$4,540	$4,860	$5,210	$1,211,930
	PIPE	$1,090	$1,240	$1,640	$1,780	$1,940	$2,010	$2,080	$2,130	$2,130	$2,290	$2,440	$2,830	$3,000	$3,160	$1,082,900
	TOTAL	$2,060	$2,350	$3,030	$3,440	$3,880	$4,090	$4,270	$4,430	$4,430	$4,860	$5,560	$7,370	$7,860	$8,370	$2,294,830
BX	BASIN	$1,610	$1,840	$2,300	$2,750	$3,220	$3,450	$3,620	$3,800	$3,800	$4,250	$5,170	$7,520	$8,050	$8,630	$6,715,740
	PIPE	$3,530	$3,990	$5,290	$5,750	$6,240	$6,490	$6,700	$6,880	$6,880	$7,370	$7,870	$9,140	$9,660	$10,190	$11,839,510
	TOTAL	$5,140	$5,830	$7,590	$8,500	$9,460	$9,940	$10,320	$10,680	$10,680	$11,620	$13,040	$16,660	$17,710	$18,820	$18,555,250
	*Note: A surcharge fee is in effect per Board Resolution No. 2017-864 Amended 2018-908, 2020-958, 2021-979, 2022-1009.															
BY1	BASIN	$1,820	$2,080	$2,610	$3,120	$3,650	$3,900	$4,100	$4,310	$4,310	$4,820	$5,860	$8,520	$9,120	$9,780	$5,126,850
	PIPE	$1,310	$1,480	$1,960	$2,130	$2,320	$2,410	$2,490	$2,550	$2,550	$2,740	$2,920	$3,390	$3,590	$3,780	$3,593,910
	TOTAL	$3,130	$3,560	$4,570	$5,250	$5,970	$6,310	$6,590	$6,860	$6,860	$7,560	$8,780	$11,910	$12,710	$13,560	$8,720,760
BY2	BASIN	$1,910	$2,180	$2,730	$3,270	$3,820	$4,090	$4,300	$4,510	$4,510	$5,040	$6,130	$8,920	$9,550	$10,240	$4,518,490
	PIPE	$10,190	$11,520	$15,290	$16,610	$18,040	$18,750	$19,370	$19,870	$19,870	$21,300	$22,730	$26,400	$27,930	$29,460	$20,158,990
	TOTAL	$12,100	$13,700	$18,020	$19,880	$21,860	$22,840	$23,670	$24,380	$24,380	$26,340	$28,860	$35,320	$37,480	$39,700	$24,677,480
BZ	BASIN	$3,200	$3,650	$4,580	$5,470	$6,400	$6,850	$7,200	$7,550	$7,550	$8,450	$10,270	$14,950	$16,000	$17,150	$4,065,490
	PIPE	$2,190	$2,480	$3,290	$3,570	$3,880	$4,030	$4,160	$4,270	$4,270	$4,580	$4,890	$5,670	$6,000	$6,330	$2,364,100
	TOTAL	$5,390	$6,130	$7,870	$9,040	$10,280	$10,880	$11,360	$11,820	$11,820	$13,030	$15,160	$20,620	$22,000	$23,480	$6,429,590
CD	BASIN	$3,850	$4,390	$5,510	$6,580	$7,700	$8,240	$8,660	$9,090	$9,090	$10,170	$12,360	$17,980	$19,250	$20,640	$6,003,240
	PIPE	$6,420	$7,250	$9,630	$10,460	$11,360	$11,810	$12,190	$12,520	$12,520	$13,410	$14,310	$16,620	$17,590	$18,550	$7,762,710
	TOTAL	$10,270	$11,640	$15,140	$17,040	$19,060	$20,050	$20,850	$21,610	$21,610	$23,580	$26,670	$34,600	$36,840	$39,190	$13,765,950
CE	BASIN	$1,450	$1,650	$2,070	$2,480	$2,900	$3,100	$3,260	$3,420	$3,420	$3,830	$4,650	$6,770	$7,250	$7,770	$4,287,040
	PIPE	$10,360	$11,710	$15,540	$16,890	$18,340	$19,070	$19,690	$20,210	$20,210	$21,660	$23,110	$26,840	$28,390	$29,950	$16,997,600
	TOTAL	$11,810	$13,360	$17,610	$19,370	$21,240	$22,170	$22,950	$23,630	$23,630	$25,490	$27,760	$33,610	$35,640	$37,720	$21,284,640
CF	BASIN	$1,250	$1,430	$1,790	$2,140	$2,500	$2,680	$2,820	$2,950	$2,950	$3,300	$4,020	$5,850	$6,260	$6,710	$3,855,590
	PIPE	$8,580	$9,690	$12,870	$13,980	$15,180	$15,780	$16,300	$16,730	$16,730	$17,930	$19,130	$22,220	$23,500	$24,790	$14,654,500
	TOTAL	$9,830	$11,120	$14,660	$16,120	$17,680	$18,460	$19,120	$19,680	$19,680	$21,230	$23,150	$28,070	$29,760	$31,500	$18,510,090
CG	BASIN	$4,270	$4,860	$6,100	$7,300	$8,530	$9,130	$9,600	$10,070	$10,070	$11,270	$13,700	$19,930	$21,340	$22,870	$8,008,850
	PIPE	$8,840	$9,990	$13,260	$14,400	$15,640	$16,260	$16,790	$17,230	$17,230	$18,470	$19,710	$22,890	$24,210	$25,540	$13,888,270
	TOTAL	$13,110	$14,850	$19,360	$21,700	$24,170	$25,390	$26,390	$27,300	$27,300	$29,740	$33,410	$42,820	$45,550	$48,410	$21,897,120

DRAINAGE FEE SCHEDULE FOR ZONE 1: PLANNED LOCAL DRAINAGE AREAS

Area		AE-5, A-L, O	A1, A2, RR	R-1-E, R-1-EH, R-A	R-1-A, R-1-AH	R-1-B, R-1-C, RE	R-1 40%	R-1 45%	R-1 50%	R-2, M-H	R-3	R-4, T-P	M-1, M-2, M-3, C-R, M-1-P, S-L	C-P, C-M, R-P	C-1, C-2, C-3, C-4, C-5, C-6, C-L, P	Total Cost
CH	BASIN	$2,940	$3,350	$4,200	$5,030	$5,880	$6,290	$6,610	$6,940	$6,940	$7,760	$9,440	$13,730	$14,700	$15,760	$5,710,670
	PIPE	$10,750	$12,150	$16,120	$17,520	$19,030	$19,780	$20,420	$20,960	$20,960	$22,470	$23,970	$27,840	$29,450	$31,070	$17,533,280
	TOTAL	$13,690	$15,500	$20,320	$22,550	$24,910	$26,070	$27,030	$27,900	$27,900	$30,230	$33,410	$41,570	$44,150	$46,830	$23,243,950
CI	BASIN	$2,750	$3,140	$3,940	$4,710	$5,510	$5,890	$6,200	$6,500	$6,500	$7,270	$8,840	$12,860	$13,770	$14,760	$2,695,590
	PIPE	$4,120	$4,650	$6,180	$6,710	$7,290	$7,580	$7,830	$8,030	$8,030	$8,610	$9,190	$10,670	$11,290	$11,900	$3,366,420
	TOTAL	$6,870	$7,790	$10,120	$11,420	$12,800	$13,470	$14,030	$14,530	$14,530	$15,880	$18,030	$23,530	$25,060	$26,660	$6,062,010
CJ	BASIN	$3,680	$4,190	$5,260	$6,290	$7,360	$7,870	$8,280	$8,680	$8,680	$9,710	$11,810	$17,180	$18,390	$19,710	$7,004,700
	PIPE	$8,890	$10,050	$13,340	$14,490	$15,740	$16,360	$16,900	$17,340	$17,340	$18,590	$19,830	$23,030	$24,370	$25,700	$14,368,360
	TOTAL	$12,570	$14,240	$18,600	$20,780	$23,100	$24,230	$25,180	$26,020	$26,020	$28,300	$31,640	$40,210	$42,760	$45,410	$21,373,060
CK	BASIN	$3,080	$3,510	$4,400	$5,270	$6,160	$6,590	$6,930	$7,270	$7,270	$8,130	$9,890	$14,380	$15,400	$16,510	$4,805,190
	PIPE	$8,030	$9,070	$12,050	$13,090	$14,210	$14,780	$15,260	$15,660	$15,660	$16,780	$17,910	$20,800	$22,000	$23,210	$10,590,620
	TOTAL	$11,110	$12,580	$16,450	$18,360	$20,370	$21,370	$22,190	$22,930	$22,930	$24,910	$27,800	$35,180	$37,400	$39,720	$15,395,810
CL	BASIN	$990	$1,130	$1,410	$1,690	$1,980	$2,120	$2,220	$2,330	$2,330	$2,610	$3,170	$4,620	$4,940	$5,300	$2,593,320
	PIPE	$1,180	$1,330	$1,760	$1,920	$2,080	$2,160	$2,240	$2,290	$2,290	$2,460	$2,620	$3,050	$3,220	$3,400	$2,237,560
	TOTAL	$2,170	$2,460	$3,170	$3,610	$4,060	$4,280	$4,460	$4,620	$4,620	$5,070	$5,790	$7,670	$8,160	$8,700	$4,830,880
CM	BASIN	$460	$530	$660	$790	$930	$990	$1,050	$1,100	$1,100	$1,230	$1,490	$2,170	$2,320	$2,490	$1,217,310
	PIPE	$750	$850	$1,130	$1,220	$1,330	$1,380	$1,430	$1,460	$1,460	$1,570	$1,670	$1,950	$2,060	$2,170	$1,287,920
	TOTAL	$1,210	$1,380	$1,790	$2,010	$2,260	$2,370	$2,480	$2,560	$2,560	$2,800	$3,160	$4,120	$4,380	$4,660	$2,505,230
	*Note: A surcharge fee is in effect per Board Resolution No.1228.															
CN	BASIN	$210	$240	$300	$360	$420	$450	$480	$500	$500	$560	$680	$990	$1,060	$1,140	$700,110
	PIPE	$910	$1,030	$1,370	$1,480	$1,610	$1,680	$1,730	$1,780	$1,780	$1,900	$2,030	$2,360	$2,490	$2,630	$1,875,750
	TOTAL	$1,120	$1,270	$1,670	$1,840	$2,030	$2,130	$2,210	$2,280	$2,280	$2,460	$2,710	$3,350	$3,550	$3,770	$2,575,860
	*Note: A surcharge fee is in effect per Board Resolution Nos. 1159, 1342, 1414, & 1422.															
CO1	BASIN	$880	$1,000	$1,250	$1,500	$1,760	$1,880	$1,970	$2,070	$2,070	$2,320	$2,820	$4,100	$4,390	$4,700	$868,070
	PIPE	$1,580	$1,780	$2,360	$2,570	$2,790	$2,900	$3,000	$3,070	$3,070	$3,290	$3,520	$4,080	$4,320	$4,560	$1,226,900
	TOTAL	$2,460	$2,780	$3,610	$4,070	$4,550	$4,780	$4,970	$5,140	$5,140	$5,610	$6,340	$8,180	$8,710	$9,260	$2,094,970
CP	BASIN	$5,200	$5,930	$7,430	$8,890	$10,400	$11,130	$11,700	$12,270	$12,270	$13,730	$16,690	$24,280	$26,000	$27,870	$4,035,660
	PIPE	$10,200	$11,520	$15,300	$16,620	$18,050	$18,760	$19,380	$19,890	$19,890	$21,310	$22,740	$26,410	$27,940	$29,470	$6,289,890
	TOTAL	$15,400	$17,450	$22,730	$25,510	$28,450	$29,890	$31,080	$32,160	$32,160	$35,040	$39,430	$50,690	$53,940	$57,340	$10,325,550
CQ	BASIN	$4,000	$4,560	$5,720	$6,840	$8,000	$8,560	$9,000	$9,440	$9,440	$10,560	$12,840	$18,680	$20,000	$21,440	$4,248,260
	PIPE	$6,950	$7,850	$10,420	$11,330	$12,300	$12,790	$13,200	$13,550	$13,550	$14,530	$15,500	$18,000	$19,040	$20,090	$5,536,650
	TOTAL	$10,950	$12,410	$16,140	$18,170	$20,300	$21,350	$22,200	$22,990	$22,990	$25,090	$28,340	$36,680	$39,040	$41,530	$9,784,910
CS	BASIN	$940	$1,070	$1,340	$1,600	$1,870	$2,000	$2,110	$2,210	$2,210	$2,470	$3,010	$4,370	$4,680	$5,020	$3,678,800
	PIPE	$6,960	$7,870	$10,450	$11,350	$12,330	$12,810	$13,230	$13,580	$13,580	$14,550	$15,530	$18,040	$19,080	$20,130	$15,175,530
	TOTAL	$7,900	$8,940	$11,790	$12,950	$14,200	$14,810	$15,340	$15,790	$15,790	$17,020	$18,540	$22,410	$23,760	$25,150	$18,854,330
CU	BASIN	$2,350	$2,680	$3,360	$4,010	$4,690	$5,020	$5,280	$5,540	$5,540	$6,200	$7,530	$10,960	$11,730	$12,580	$3,468,060
	PIPE	$6,120	$6,910	$9,170	$9,970	$10,830	$11,250	$11,620	$11,930	$11,930	$12,780	$13,640	$15,840	$16,760	$17,680	$5,013,120
	TOTAL	$8,470	$9,590	$12,530	$13,980	$15,520	$16,270	$16,900	$17,470	$17,470	$18,980	$21,170	$26,800	$28,490	$30,260	$8,481,180
CV	BASIN	$1,880	$2,150	$2,690	$3,220	$3,760	$4,030	$4,240	$4,440	$4,440	$4,970	$6,040	$8,790	$9,410	$10,090	$2,912,180
	PIPE	$1,610	$1,820	$2,420	$2,630	$2,850	$2,970	$3,060	$3,140	$3,140	$3,370	$3,590	$4,180	$4,420	$4,660	$1,383,070
	TOTAL	$3,490	$3,970	$5,110	$5,850	$6,610	$7,000	$7,300	$7,580	$7,580	$8,340	$9,630	$12,970	$13,830	$14,750	$4,295,250

DRAINAGE FEE SCHEDULE FOR ZONE 1: PLANNED LOCAL DRAINAGE AREAS

Area		AE-5, A-L, O	A1, A2, RR	R-1-E, R-1-EH, R-A	R-1-A, R-1-AH	R-1-B, R-1-C, RE	R-1 40%	R-1 45%	R-1 50%	R-2, M-H	R-3	R-4, T-P	M-1, M-2, M-3, C-R, M-1-P, S-L	C-P, C-M, R-P	C-1, C-2, C-3, C-4, C-5, C-6, C-L, P	Total Cost
CW	BASIN	$900	$1,020	$1,280	$1,530	$1,790	$1,920	$2,020	$2,120	$2,120	$2,370	$2,880	$4,190	$4,490	$4,810	$2,219,790
	PIPE	$590	$660	$880	$960	$1,040	$1,080	$1,120	$1,150	$1,150	$1,230	$1,310	$1,520	$1,610	$1,700	$992,270
	TOTAL	$1,490	$1,680	$2,160	$2,490	$2,830	$3,000	$3,140	$3,270	$3,270	$3,600	$4,190	$5,710	$6,100	$6,510	$3,212,060
CX	BASIN	$880	$1,010	$1,260	$1,510	$1,770	$1,890	$1,990	$2,090	$2,090	$2,330	$2,840	$4,130	$4,420	$4,740	$1,604,540
	PIPE	$1,180	$1,330	$1,760	$1,920	$2,080	$2,160	$2,230	$2,290	$2,290	$2,460	$2,620	$3,050	$3,220	$3,400	$1,724,180
	TOTAL	$2,060	$2,340	$3,020	$3,430	$3,850	$4,050	$4,220	$4,380	$4,380	$4,790	$5,460	$7,180	$7,640	$8,140	$3,328,720
CY	BASIN	$1,000	$1,140	$1,430	$1,700	$1,990	$2,130	$2,240	$2,350	$2,350	$2,630	$3,200	$4,660	$4,980	$5,340	$1,546,200
	PIPE	$990	$1,120	$1,490	$1,620	$1,760	$1,830	$1,890	$1,940	$1,940	$2,080	$2,220	$2,580	$2,730	$2,870	$1,210,890
	TOTAL	$1,990	$2,260	$2,920	$3,320	$3,750	$3,960	$4,130	$4,290	$4,290	$4,710	$5,420	$7,240	$7,710	$8,210	$2,757,090
CZ	BASIN	$560	$640	$800	$960	$1,120	$1,200	$1,260	$1,320	$1,320	$1,480	$1,790	$2,610	$2,790	$3,000	$1,551,490
	PIPE	$1,250	$1,420	$1,880	$2,040	$2,220	$2,310	$2,380	$2,450	$2,450	$2,620	$2,800	$3,250	$3,440	$3,620	$2,788,260
	TOTAL	$1,810	$2,060	$2,680	$3,000	$3,340	$3,510	$3,640	$3,770	$3,770	$4,100	$4,590	$5,860	$6,230	$6,620	$4,339,750
DE	BASIN	$1,940	$2,210	$2,770	$3,310	$3,870	$4,140	$4,360	$4,570	$4,570	$5,110	$6,220	$9,050	$9,680	$10,380	$3,803,130
	PIPE	$2,100	$2,370	$3,150	$3,420	$3,720	$3,870	$3,990	$4,100	$4,100	$4,390	$4,690	$5,440	$5,760	$6,070	$3,294,770
	TOTAL	$4,040	$4,580	$5,920	$6,730	$7,590	$8,010	$8,350	$8,670	$8,670	$9,500	$10,910	$14,490	$15,440	$16,450	$7,097,900
	*Note: A surcharge fee is in effect per Board Resolution No. 2006-486.															
DF	BASIN	$570	$650	$820	$970	$1,140	$1,220	$1,280	$1,350	$1,350	$1,510	$1,830	$2,660	$2,850	$3,060	$165,172
	PIPE	$1,070	$1,210	$1,610	$1,750	$1,900	$1,970	$2,040	$2,090	$2,090	$2,240	$2,390	$2,780	$2,940	$3,100	$283,883
	TOTAL	$1,640	$1,860	$2,430	$2,720	$3,040	$3,190	$3,320	$3,440	$3,440	$3,750	$4,220	$5,440	$5,790	$6,160	$449,055
DG	BASIN	$720	$830	$1,040	$1,240	$1,450	$1,550	$1,630	$1,710	$1,710	$1,910	$2,320	$3,380	$3,620	$3,880	$447,419
	PIPE	$1,260	$1,430	$1,900	$2,060	$2,240	$2,320	$2,400	$2,460	$2,460	$2,640	$2,820	$3,270	$3,460	$3,650	$720,114
	TOTAL	$1,980	$2,260	$2,940	$3,300	$3,690	$3,870	$4,030	$4,170	$4,170	$4,550	$5,140	$6,650	$7,080	$7,530	$1,167,533
DH	BASIN	$860	$980	$1,230	$1,470	$1,720	$1,840	$1,930	$2,030	$2,030	$2,270	$2,760	$4,010	$4,290	$4,600	$1,590,510
	PIPE	$960	$1,080	$1,440	$1,560	$1,690	$1,760	$1,820	$1,870	$1,870	$2,000	$2,130	$2,480	$2,620	$2,770	$1,109,580
	TOTAL	$1,820	$2,060	$2,670	$3,030	$3,410	$3,600	$3,750	$3,900	$3,900	$4,270	$4,890	$6,490	$6,910	$7,370	$2,700,090
DI	BASIN	$460	$520	$650	$780	$920	$980	$1,030	$1,080	$1,080	$1,210	$1,470	$2,140	$2,290	$2,450	$219,705
	PIPE	$750	$850	$1,120	$1,220	$1,330	$1,380	$1,420	$1,460	$1,460	$1,570	$1,670	$1,940	$2,050	$2,170	$326,191
	TOTAL	$1,210	$1,370	$1,770	$2,000	$2,250	$2,360	$2,450	$2,540	$2,540	$2,780	$3,140	$4,080	$4,340	$4,620	$545,896
DK	BASIN	$210	$240	$300	$350	$410	$440	$470	$490	$490	$550	$670	$970	$1,040	$1,110	$961,890
	PIPE	$2,220	$2,510	$3,340	$3,630	$3,940	$4,090	$4,230	$4,340	$4,340	$4,650	$4,960	$5,760	$6,090	$6,430	$8,652,400
	TOTAL	$2,430	$2,750	$3,640	$3,980	$4,350	$4,530	$4,700	$4,830	$4,830	$5,200	$5,630	$6,730	$7,130	$7,540	$9,614,290
DL	BASIN	$3,660	$4,170	$5,230	$6,260	$7,320	$7,830	$8,240	$8,640	$8,640	$9,660	$11,750	$17,100	$18,300	$19,620	$4,261,790
	PIPE	$6,980	$7,890	$10,480	$11,380	$12,360	$12,850	$13,270	$13,620	$13,620	$14,600	$15,570	$18,090	$19,140	$20,180	$5,711,520
	TOTAL	$10,640	$12,060	$15,710	$17,640	$19,680	$20,680	$21,510	$22,260	$22,260	$24,260	$27,320	$35,190	$37,440	$39,800	$9,973,310
DM	BASIN	$2,590	$2,950	$3,700	$4,420	$5,180	$5,540	$5,820	$6,110	$6,110	$6,830	$8,310	$12,080	$12,940	$13,870	$6,334,150
	PIPE	$9,890	$11,170	$14,830	$16,120	$17,500	$18,190	$18,790	$19,280	$19,280	$20,660	$22,050	$25,610	$27,090	$28,570	$19,956,620
	TOTAL	$12,480	$14,120	$18,530	$20,540	$22,680	$23,730	$24,610	$25,390	$25,390	$27,490	$30,360	$37,690	$40,030	$42,440	$26,290,770
DN	BASIN	$4,010	$4,570	$5,730	$6,850	$8,010	$8,580	$9,020	$9,460	$9,460	$10,580	$12,860	$18,710	$20,040	$21,480	$8,836,200
	PIPE	$4,560	$5,160	$6,850	$7,440	$8,080	$8,400	$8,670	$8,900	$8,900	$9,540	$10,180	$11,820	$12,500	$13,190	$8,528,580
	TOTAL	$8,570	$9,730	$12,580	$14,290	$16,090	$16,980	$17,690	$18,360	$18,360	$20,120	$23,040	$30,530	$32,540	$34,670	$17,364,780
	*Note: A surcharge fee is in effect per Board Resolution No. 2016-840 Amended 2017-000, 2017-884, 2018-908, 2019-936, 2020-958, 2021-979, 2022-1009.															

DRAINAGE FEE SCHEDULE FOR ZONE 1: PLANNED LOCAL DRAINAGE AREAS

Area		AE-5, A-L, O	A1, A2, RR	R-1-E, R-1-EH, R-A	R-1-A, R-1-AH	R-1-B, R-1-C, RE	R-1 40%	R-1 45%	R-1 50%	R-2, M-H	R-3	R-4, T-P	M-1, M-2, M-3, C-R, M-1-P, S-L	C-P, C-M, R-P	C-1, C-2, C-3, C-4, C-5, C-6, C-L, P	Total Cost
DO	BASIN	$2,270	$2,590	$3,250	$3,880	$4,540	$4,860	$5,110	$5,360	$5,360	$6,000	$7,290	$10,610	$11,360	$12,180	$6,989,280
	PIPE	$3,140	$3,540	$4,700	$5,110	$5,550	$5,770	$5,960	$6,110	$6,110	$6,550	$6,990	$8,120	$8,590	$9,060	$7,466,790
	TOTAL	$5,410	$6,130	$7,950	$8,990	$10,090	$10,630	$11,070	$11,470	$11,470	$12,550	$14,280	$18,730	$19,950	$21,240	$14,456,070
	*Note: A surcharge fee is in effect per Board Resolution No. 2007-522 Amended 2014-806, 2018-887, 2018-908 and Board Resolution No. 2020-959 Amended 2021-979 , 2022-1009.															
DP	BASIN	$2,220	$2,530	$3,180	$3,800	$4,440	$4,750	$5,000	$5,240	$5,240	$5,870	$7,130	$10,370	$11,110	$11,910	$8,388,350
	PIPE	$7,240	$8,190	$10,870	$11,810	$12,820	$13,330	$13,760	$14,130	$14,130	$15,140	$16,150	$18,760	$19,850	$20,930	$20,279,220
	TOTAL	$9,460	$10,720	$14,050	$15,610	$17,260	$18,080	$18,760	$19,370	$19,370	$21,010	$23,280	$29,130	$30,960	$32,840	$28,667,570
DQ	BASIN	$7,350	$8,380	$10,510	$12,570	$14,700	$15,730	$16,530	$17,340	$17,340	$19,400	$23,590	$34,320	$36,740	$39,390	$6,040,260
	PIPE	$6,790	$7,670	$10,190	$11,070	$12,020	$12,500	$12,900	$13,240	$13,240	$14,190	$15,150	$17,590	$18,610	$19,630	$4,805,190
	TOTAL	$14,140	$16,050	$20,700	$23,640	$26,720	$28,230	$29,430	$30,580	$30,580	$33,590	$38,740	$51,910	$55,350	$59,020	$10,845,450
DS	BASIN	$3,550	$4,050	$5,080	$6,080	$7,110	$7,610	$8,000	$8,390	$8,390	$9,380	$11,410	$16,600	$17,770	$19,050	$15,788,810
	PIPE	$9,790	$11,060	$14,690	$15,960	$17,330	$18,010	$18,600	$19,090	$19,090	$20,460	$21,830	$25,360	$26,830	$28,290	$34,542,730
	TOTAL	$13,340	$15,110	$19,770	$22,040	$24,440	$25,620	$26,600	$27,480	$27,480	$29,840	$33,240	$41,960	$44,600	$47,340	$50,331,540
DV	BASIN	$1,470	$1,670	$2,100	$2,510	$2,940	$3,140	$3,300	$3,460	$3,460	$3,880	$4,710	$6,860	$7,340	$7,870	$3,135,500
	PIPE	$8,620	$9,740	$12,930	$14,050	$15,250	$15,860	$16,370	$16,810	$16,810	$18,010	$19,220	$22,320	$23,610	$24,910	$10,798,250
	TOTAL	$10,090	$11,410	$15,030	$16,560	$18,190	$19,000	$19,670	$20,270	$20,270	$21,890	$23,930	$29,180	$30,950	$32,780	$13,933,750
EF	BASIN	$1,820	$2,070	$2,600	$3,110	$3,640	$3,890	$4,090	$4,290	$4,290	$4,800	$5,840	$8,490	$9,090	$9,750	$3,670,890
	PIPE	$970	$1,100	$1,450	$1,580	$1,720	$1,780	$1,840	$1,890	$1,890	$2,030	$2,160	$2,510	$2,660	$2,800	$1,541,230
	TOTAL	$2,790	$3,170	$4,050	$4,690	$5,360	$5,670	$5,930	$6,180	$6,180	$6,830	$8,000	$11,000	$11,750	$12,550	$5,212,120
EG	BASIN	$900	$1,020	$1,280	$1,530	$1,790	$1,920	$2,010	$2,110	$2,110	$2,360	$2,870	$4,180	$4,480	$4,800	$2,119,330
	PIPE	$1,800	$2,040	$2,700	$2,940	$3,190	$3,320	$3,420	$3,510	$3,510	$3,770	$4,020	$4,670	$4,940	$5,210	$3,187,930
	TOTAL	$2,700	$3,060	$3,980	$4,470	$4,980	$5,240	$5,430	$5,620	$5,620	$6,130	$6,890	$8,850	$9,420	$10,010	$5,307,260
EH	BASIN	$1,600	$1,820	$2,290	$2,730	$3,200	$3,420	$3,600	$3,770	$3,770	$4,220	$5,130	$7,460	$7,990	$8,570	$5,041,610
	PIPE	$2,630	$2,980	$3,950	$4,290	$4,660	$4,850	$5,000	$5,140	$5,140	$5,510	$5,870	$6,820	$7,220	$7,610	$5,214,720
	TOTAL	$4,230	$4,800	$6,240	$7,020	$7,860	$8,270	$8,600	$8,910	$8,910	$9,730	$11,000	$14,280	$15,210	$16,180	$10,256,330
EI	BASIN	$4,540	$5,180	$6,500	$7,770	$9,080	$9,720	$10,220	$10,720	$10,720	$11,990	$14,580	$21,210	$22,710	$24,350	$3,776,350
	PIPE	$5,260	$5,940	$7,880	$8,570	$9,300	$9,670	$9,990	$10,250	$10,250	$10,980	$11,720	$13,610	$14,400	$15,190	$2,597,470
	TOTAL	$9,800	$11,120	$14,380	$16,340	$18,380	$19,390	$20,210	$20,970	$20,970	$22,970	$26,300	$34,820	$37,110	$39,540	$6,373,820
EJ	BASIN	$5,940	$6,770	$8,490	$10,160	$11,880	$12,710	$13,360	$14,020	$14,020	$15,680	$19,070	$27,740	$29,700	$31,840	$6,044,150
	PIPE	$7,120	$8,040	$10,680	$11,600	$12,600	$13,100	$13,520	$13,880	$13,880	$14,870	$15,870	$18,430	$19,500	$20,570	$6,257,010
	TOTAL	$13,060	$14,810	$19,170	$21,760	$24,480	$25,810	$26,880	$27,900	$27,900	$30,550	$34,940	$46,170	$49,200	$52,410	$12,301,160
EK	BASIN	$410	$460	$580	$690	$810	$870	$910	$960	$960	$1,070	$1,300	$1,890	$2,030	$2,170	$678,550
	PIPE	$2,010	$2,270	$3,020	$3,280	$3,560	$3,700	$3,820	$3,920	$3,920	$4,200	$4,490	$5,210	$5,510	$5,810	$2,743,090
	TOTAL	$2,420	$2,730	$3,600	$3,970	$4,370	$4,570	$4,730	$4,880	$4,880	$5,270	$5,790	$7,100	$7,540	$7,980	$3,421,640
EL	BASIN	$2,760	$3,140	$3,940	$4,710	$5,510	$5,900	$6,200	$6,500	$6,500	$7,270	$8,840	$12,870	$13,780	$14,770	$1,377,810
	PIPE	$1,600	$1,810	$2,400	$2,610	$2,840	$2,950	$3,050	$3,130	$3,130	$3,350	$3,580	$4,150	$4,390	$4,630	$443,980
	TOTAL	$4,360	$4,950	$6,340	$7,320	$8,350	$8,850	$9,250	$9,630	$9,630	$10,620	$12,420	$17,020	$18,170	$19,400	$1,821,790
EM	BASIN	$2,700	$3,070	$3,860	$4,610	$5,390	$5,770	$6,070	$6,370	$6,370	$7,120	$8,660	$12,600	$13,490	$14,460	$3,481,030
	PIPE	$3,130	$3,540	$4,700	$5,110	$5,550	$5,770	$5,960	$6,110	$6,110	$6,550	$6,990	$8,120	$8,590	$9,060	$3,127,770
	TOTAL	$5,830	$6,610	$8,560	$9,720	$10,940	$11,540	$12,030	$12,480	$12,480	$13,670	$15,650	$20,720	$22,080	$23,520	$6,608,800

DRAINAGE FEE SCHEDULE FOR ZONE 1: PLANNED LOCAL DRAINAGE AREAS

Area		AE-5, A-L, O	A1, A2, RR	R-1-E, R-1-EH, R-A	R-1-A, R-1-AH	R-1-B, R-1-C, RE	R-1 40%	R-1 45%	R-1 50%	R-2, M-H	R-3	R-4, T-P	M-1, M-2, M-3, C-R, M-1-P, S-L	C-P, C-M, R-P	C-1, C-2, C-3, C-4, C-5, C-6, C-L, P	Total Cost
EN	BASIN	$2,290	$2,610	$3,280	$3,920	$4,590	$4,910	$5,160	$5,410	$5,410	$6,050	$7,360	$10,710	$11,460	$12,290	$4,486,680
	PIPE	$8,090	$9,140	$12,130	$13,180	$14,310	$14,880	$15,360	$15,770	$15,770	$16,900	$18,030	$20,940	$22,160	$23,370	$10,863,340
	TOTAL	$10,380	$11,750	$15,410	$17,100	$18,900	$19,790	$20,520	$21,180	$21,180	$22,950	$25,390	$31,650	$33,620	$35,660	$15,350,020
EO	BASIN	$3,560	$4,050	$5,080	$6,080	$7,110	$7,610	$8,000	$8,390	$8,390	$9,390	$11,410	$16,610	$17,780	$19,060	$6,003,240
	PIPE	$3,300	$3,730	$4,950	$5,380	$5,850	$6,080	$6,280	$6,440	$6,440	$6,900	$7,370	$8,550	$9,050	$9,550	$4,623,240
	TOTAL	$6,860	$7,780	$10,030	$11,460	$12,960	$13,690	$14,280	$14,830	$14,830	$16,290	$18,780	$25,160	$26,830	$28,610	$10,626,480
NN	BASIN	$2,060	$2,350	$2,940	$3,520	$4,120	$4,410	$4,630	$4,860	$4,860	$5,430	$6,610	$9,610	$10,290	$11,030	$5,168,710
	PIPE	$6,990	$7,900	$10,490	$11,400	$12,380	$12,870	$13,280	$13,630	$13,630	$14,610	$15,590	$18,110	$19,160	$20,210	$13,621,110
	TOTAL	$9,050	$10,250	$13,430	$14,920	$16,500	$17,280	$17,910	$18,490	$18,490	$20,040	$22,200	$27,720	$29,450	$31,240	$18,789,820
1G	BASIN	$1,270	$1,440	$1,810	$2,170	$2,530	$2,710	$2,850	$2,990	$2,990	$3,340	$4,060	$5,910	$6,330	$6,790	$1,872,020
	PIPE	$1,200	$1,350	$1,800	$1,950	$2,120	$2,200	$2,270	$2,330	$2,330	$2,500	$2,670	$3,100	$3,280	$3,460	$1,543,320
	TOTAL	$2,470	$2,790	$3,610	$4,120	$4,650	$4,910	$5,120	$5,320	$5,320	$5,840	$6,730	$9,010	$9,610	$10,250	$3,415,340
3G	BASIN	$2,100	$2,390	$3,000	$3,590	$4,200	$4,490	$4,720	$4,950	$4,950	$5,540	$6,740	$9,800	$10,500	$11,250	$4,495,100
	PIPE	$2,730	$3,090	$4,100	$4,460	$4,840	$5,030	$5,190	$5,330	$5,330	$5,710	$6,100	$7,080	$7,490	$7,900	$4,934,290
	TOTAL	$4,830	$5,480	$7,100	$8,050	$9,040	$9,520	$9,910	$10,280	$10,280	$11,250	$12,840	$16,880	$17,990	$19,150	$9,429,390
7C	BASIN	$2,170	$2,470	$3,100	$3,710	$4,340	$4,640	$4,880	$5,120	$5,120	$5,720	$6,960	$10,130	$10,840	$11,620	$4,247,030
	PIPE	$1,230	$1,390	$1,850	$2,010	$2,180	$2,270	$2,340	$2,400	$2,400	$2,580	$2,750	$3,190	$3,380	$3,560	$1,737,080
	TOTAL	$3,400	$3,860	$4,950	$5,720	$6,520	$6,910	$7,220	$7,520	$7,520	$8,300	$9,710	$13,320	$14,220	$15,180	$5,984,110
7D	BASIN	$2,730	$3,110	$3,900	$4,660	$5,450	$5,840	$6,140	$6,440	$6,440	$7,200	$8,750	$12,730	$13,630	$14,620	$4,781,110
	PIPE	$1,890	$2,140	$2,840	$3,090	$3,350	$3,490	$3,600	$3,690	$3,690	$3,960	$4,220	$4,910	$5,190	$5,470	$2,298,320
	TOTAL	$4,620	$5,250	$6,740	$7,750	$8,800	$9,330	$9,740	$10,130	$10,130	$11,160	$12,970	$17,640	$18,820	$20,090	$7,079,430
	*Note: A surcharge fee is in effect per Board Resolution No. 2005-480 Amended 2018-908 & 2021-979.															
7H	BASIN	$3,600	$4,100	$5,150	$6,150	$7,200	$7,700	$8,100	$8,490	$8,490	$9,500	$11,550	$16,810	$18,000	$19,290	$8,351,700
	PIPE	$6,390	$7,220	$9,590	$10,420	$11,320	$11,760	$12,150	$12,470	$12,470	$13,360	$14,260	$16,560	$17,520	$18,480	$10,372,560
	TOTAL	$9,990	$11,320	$14,740	$16,570	$18,520	$19,460	$20,250	$20,960	$20,960	$22,860	$25,810	$33,370	$35,520	$37,770	$18,724,260
	*Note: A surcharge fee is in effect per Board Resolution No. 2005-480 Amended 2018-908 & 2021-979.															

DRAINAGE FEE SCHEDULE FOR ZONE 2: PLANNED LOCAL DRAINAGE AREAS

Area		AE-5, A-L, O	A1, A2, RR	R-1-E, R-1-EH, R-A	R-1-A, R-1-AH	R-1-B, R-1-C, RE	R-1 40%	R-1 45%	R-1 50%	R-2, M-H	R-3	R-4, T-P	M-1, M-2, M-3, C-R, M-1-P, S-L	C-P, C-M, R-P	C-1, C-2, C-3, C-4, C-5, C-6, C-L, P	Total Cost
Zone 2	BASIN	$980	$1,120	$1,400	$1,680	$1,960	$2,100	$2,210	$2,320	$2,320	$2,590	$3,150	$4,580	$4,910	$5,260	$110,552,208
	PIPE	$1,780	$2,010	$2,670	$2,900	$3,150	$3,270	$3,380	$3,470	$3,470	$3,720	$3,970	$4,610	$4,880	$5,140	$140,706,886
	TOTAL	$2,760	$3,130	$4,070	$4,580	$5,110	$5,370	$5,590	$5,790	$5,790	$6,310	$7,120	$9,190	$9,790	$10,400	$251,259,094

Planned Local Drainage Areas: Zone 2

Area	Basin Cost	Pipe Cost	Total
A	$2,919,048	$2,742,734	**$5,661,782**
B	$1,329,411	$142,170	**$1,471,581**
C	$485,959	$317,414	**$803,373**
D	$801,395	$689,353	**$1,490,748**
E	$1,020,744	$228,063	**$1,248,807**
F	$336,487	$288,912	**$625,399**
G	$1,697,160	$157,007	**$1,854,167**
H	$99,858	$214,682	**$314,540**
I	$227,828	$248,025	**$475,853**
J	$1,955,669	$549,307	**$2,504,976**
K	$1,468,401	$688,482	**$2,156,883**
L	$814,401	$494,850	**$1,309,251**
M	$967,464	$268,259	**$1,235,723**
N	$591,891	$436,752	**$1,028,643**
O	$1,275,198	$190,138	**$1,465,336**
P	$1,162,896	$235,116	**$1,398,012**
T	$2,289,398	$2,752,715	**$5,042,113**
U	$2,074,307	$700,235	**$2,774,542**
V	$984,986	$1,726,395	**$2,711,381**
W	$2,376,509	$3,740,136	**$6,116,645** *
X	$2,402,857	$473,369	**$2,876,226**
Y	$1,769,914	$2,277,503	**$4,047,417**
Z	$1,126,945	$2,549,446	**$3,676,391** **
AA	$1,014,651	$1,510,899	**$2,525,550**
BB	$826,221	$822,774	**$1,648,995**
CC	$1,155,140	$2,087,762	**$3,242,902**
CO2	$956,022	$1,784,940	**$2,740,962**
DD	$2,834,121	$7,751,396	**$10,585,517**
EE	$754,118	$3,379,984	**$4,134,102**
FF	$1,444,874	$9,680,403	**$11,125,277**
GG	$3,306,113	$1,690,098	**$4,996,211**
HH	$6,039,861	$8,235,830	**$14,275,691**
II1	$6,470,795	$17,173,945	**$23,644,740**
II2	$10,500,127	$1,414,257	**$11,914,384**
II3	$2,433,426	$2,018,652	**$4,452,078**
II4	$2,822,509	$1,159,909	**$3,982,418**
JJ	$2,685,853	$3,875,446	**$6,561,299**
KK	$2,786,308	$1,575,098	**$4,361,406**
LL	$3,329,495	$4,112,178	**$7,441,673**
MM	$621,091	$952,245	**$1,573,336**
OO	$3,518,637	$925,162	**$4,443,799**
PP	$2,535,421	$1,487,915	**$4,023,336**
RR	$5,761,780	$18,838,119	**$24,599,899**
SS	$3,635,039	$4,423,112	**$8,058,151**
TT	$2,926,002	$1,862,381	**$4,788,383**
UU1	$747,282	$1,537,323	**$2,284,605**
UU2	$1,859,360	$1,667,252	**$3,526,612**
UU3	$4,602,183	$12,380,067	**$16,982,250**
VV	$307,124	$116,961	**$424,085**
WW	$291,653	$360,044	**$651,697**
XX	$1,025,092	$2,194,878	**$3,219,970**
ZZ	$3,183,184	$3,576,793	**$6,759,977**

W * Note: A surcharge fee is in effect per Board Resolution No. 885-BPBR.

Z ** Note: A surcharge fee is in effect per Board Resolution Nos. 1227, 1265, 1268, 1386.

DRAINAGE FEE SCHEDULE FOR ZONE 3: PLANNED LOCAL DRAINAGE AREAS

Area		AE-5, A-L, O	A1, A2, RR	R-1-E, R-1-EH, R-A	R-1-A, R-1-AH	R-1-B, R-1-C, RE	R-1 40%	R-1 45%	R-1 50%	R-2, M-H	R-3	R-4, T-P	M-1, M-2, M-3, C-R, M-1-P, S-L	C-P, C-M, R-P	C-1, C-2, C-3, C-4, C-5, C-6, C-L, P	Total Cost
Zone 3	BASIN	$1,660	$1,900	$2,380	$2,850	$3,330	$3,560	$3,750	$3,930	$3,930	$4,390	$5,340	$7,770	$8,320	$8,920	$30,731,718
	PIPE	$1,620	$1,840	$2,440	$2,650	$2,880	$2,990	$3,090	$3,170	$3,170	$3,400	$3,620	$4,210	$4,450	$4,700	$21,463,488
	TOTAL	$3,280	$3,740	$4,820	$5,500	$6,210	$6,550	$6,840	$7,100	$7,100	$7,790	$8,960	$11,980	$12,770	$13,620	$52,195,206

Planned Local Drainage Areas: Zone 3

Area	Basin Cost	Pipe Cost	Total
Q	$444,979	$420,950	**$865,929**
S	$1,347,897	$2,871,131	**$4,219,028**
1E	$2,363,340	$1,001,527	**$3,364,867**
2D	$882,248	$1,392,241	**$2,274,489**
3A	$1,623,855	$1,066,818	**$2,690,673**
3D	$1,493,170	$1,032,196	**$2,525,366**
3F	$1,191,964	$1,224,524	**$2,416,488**
4B	$2,359,402	$1,178,504	**$3,537,906**
4C	$1,687,539	$2,383,951	**$4,071,490**
4D	$3,770,454	$1,232,417	**$5,002,871**
4E	$4,741,891	$2,249,815	**$6,991,706**
5B/5C	$5,476,232	$2,313,170	**$7,789,402**
5F	$1,760,595	$1,530,399	**$3,290,994**
6D	$1,588,152	$1,565,845	**$3,153,997**

DRAINAGE FEE SCHEDULE FOR SURCHARGE AREAS: PLANNED LOCAL DRAINAGE AREAS

Area		AE-5, A-L, O	A1, A2, RR	R-1-E, R-1-EH, R-A	R-1-A, R-1-AH	R-1-B, R-1-C, RE	R-1 40%	R-1 45%	R-1 50%	R-2, M-H	R-3	R-4, T-P	M-1, M-2, M-3, C-R, M-1-P, S-L	C-P, C-M, R-P	C-1, C-2, C-3, C-4, C-5, C-6, C-L, P
W															
	TOTAL	-	-	-	-	-	-	-	-	-	-	-	$11,075	-	-
	*Note: Surcharge Resolution: 885-BPBR														
Z															
	TOTAL	-	-	-	-	-	-	-	-	$1,970	$2,110	$2,250	$2,615	$5,380	$2,915
	*Note: Surcharge Resolution: 1386														
BX															
	TOTAL	-	$270	$360	$390	$430	$445	$445	$445	$470	$510	$540	$630	$660	$700
	*Note: Surcharge Resolution: 2008-590														
BX															
	TOTAL	-	-	-	-	-	-	-	-	-	-	-	-	$20,280	-
	*Note: Surcharge Resolution: 2017-884														
CM															
	TOTAL	$90	$105	$135	$145	$160	$165	$165	$165	$175	$185	$200	$235	$485	$260
	*Note: Surcharge Resolution: 1228														
CN															
	TOTAL	-	-	-	-	-	-	-	-	$2,200	$2,395	$2,695	$3,465	$3,690	$3,925
	*Note: Surcharge Resolution: 1422														
DE															
	TOTAL	-	-	-	-	-	$790	$790	$790	$840	$900	-	$1,120	$1,250	$1,250
	*Note: Surcharge Resolution: 2006-486														
DN															
	TOTAL	-	-	-	-	-	$12,730	$13,140	$13,490	$13,490	-	-	-	-	$19,990
	*Note: Surcharge Resolution: 2017-884														
DO															
	TOTAL	-	-	-	-	-	-	-	$5,150	$5,150	$5,510	$5,510	-	$7,230	$7,630
	*Note: Surcharge Resolution: 2018-887														
DO															
	TOTAL	-	-	-	-	-	-	-	-	-	$5,410	$5,410	-	-	$7,480
	*Note: Surcharge Resolution: 2020-959														
7D															
	TOTAL	-	-	-	-	-	-	-	-	-	-	-	-	$8,156	-
	*Note: Surcharge Resolution: 2005-480														
7H															
	TOTAL	-	-	-	-	-	-	-	-	-	-	-	-	$8,156	-
	*Note: Surcharge Resolution: 2005-480														

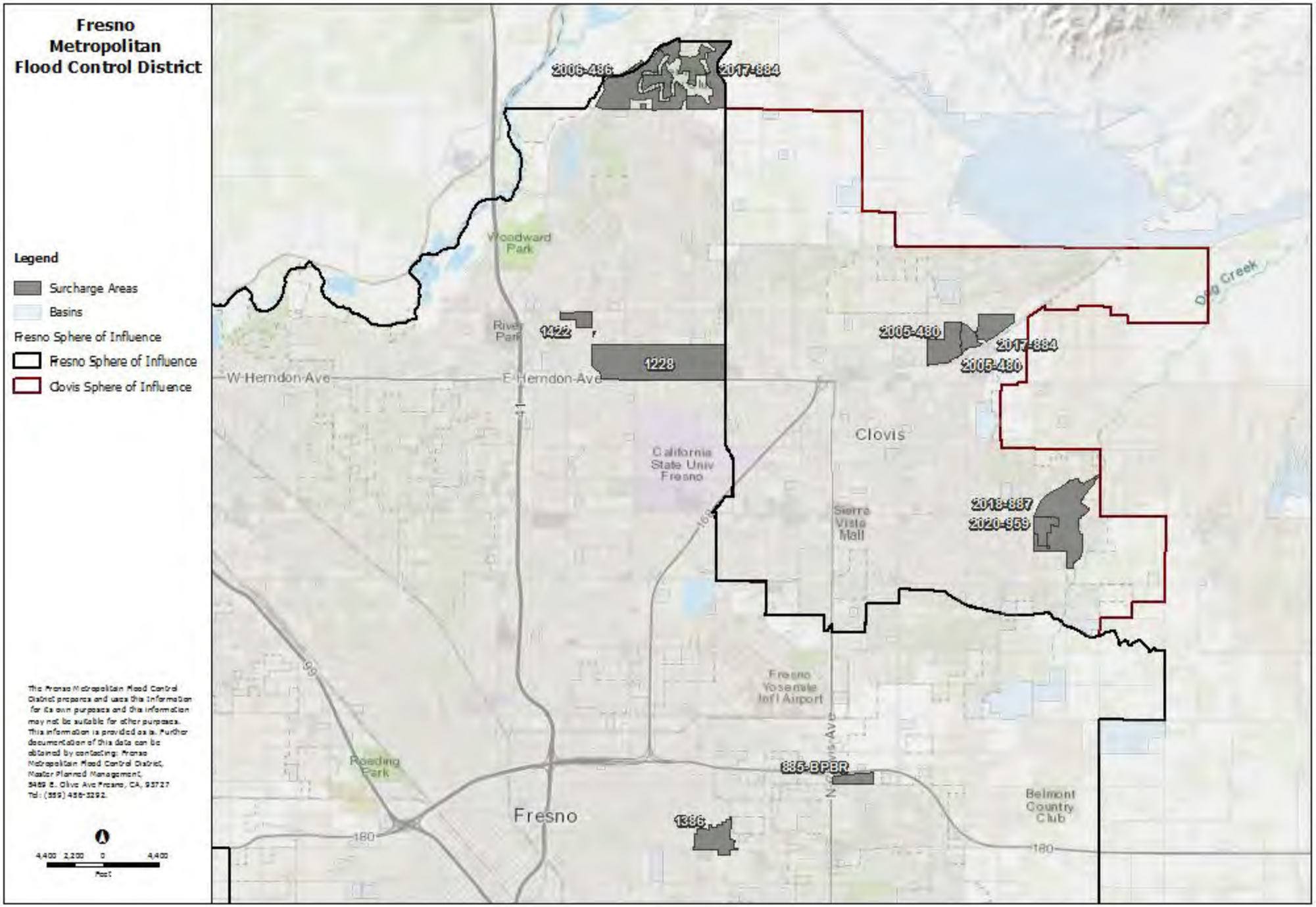
Fresno
Metropolitan
Flood Control District
Legend
Surcharge Areas
Basins
Fresno Sphere of Influence
Fresno Sphere of Influence
Clovis Sphere of Influence
This Fresno Metropolitan Flood Control District prepares and uses this information for its own purposes and this information may not be suitable for other purposes. This information is provided as is. Further documentation of this data can be obtained by contacting: Fresno Metropolitan Flood Control District, Master Planned Management, 5469 E. Olive Ave Fresno, CA, 93727 Tel: (559) 456-3292.
4,400 2,200 0 4,400
Feet
2006-486
2017-884
Woodward Park
River Park
1422
1228
W Herndon Ave
E Herndon Ave
California State Univ Fresno
Clovis
2005-480
2017-884
2005-480
Dry Creek
Sierra Vista Mall
2018-887
2020-959
Fresno Yosemite Intl Airport
N Chestnut Ave
886-BPBR
Roeding Park
Fresno
1386
Belmont Country Club
99
180
41
168

FRESNO METROPOLITAN FLOOD CONTROL DISTRICT
2026 DRAINAGE FEE SCHEDULE PUBLIC HEARING MEMORANDUM

MEMORANDUM

File 140.3123, 140.3133, 140.3143

BOARD MEETING: December 17, 2025
AGENDA ITEM NO.: 7.A.
FROM: Brent Sunamoto, District Engineer - Assistant General Manager
SUBJECT: **Storm Drainage Master Plan and Drainage Fee Schedule Update: Adoption of Resolution Amending the Storm Drainage and Flood Control Master Plan and Amending the Schedule of Drainage Fees, Surcharges, and Costs for Local Drainage Areas (2026 Rate Schedule)**

Summary

Urban storm drainage systems are funded by the payment of drainage fees at the time of development. Fees in the original area of the District or core area of the City of Fresno (Zone 2) are calculated at a uniform rate by spreading the aggregate of each system's total cost to the entire original area. The core area of the City of Clovis (Zone 3) utilizes the same approach. Zone 2 is unique in that the aggregate approach was intended to distribute the benefits of the long-term tax payments and early formation and subsidies via assessment districts. All other areas referred to as the "Full Cost" zone (Zone 1) are funded by spreading the individual system cost to its respective local drainage area. The zones are shown on the attached Exhibit No. 1.

Exhibit No. 2 depicts the proposed amendments to certain drainage and surcharge fee schedules for March 1, 2026 through February 28, 2027. Adoption of the attached resolution amending the Master Plan and amending the fee schedule in certain drainage areas is necessary to formally make changes to those drainage areas and increase the fee rate. The updated Storm Drainage and Flood Control Master Plan Map (Exhibit A) is also attached for review and reference. A Public Hearing is required to increase drainage fee rates and the appropriate public notice regarding this Hearing was published in the Fresno Bee pursuant to the Government Code. Fee schedules are updated annually to become effective not less than sixty (60) days after adoption.

Zone 1

With respect to Zone 1, eighty-two (82) drainage areas warrant a fee amendment. Modification of system costs significant enough to justify a revision to the drainage fee schedules include increased unit prices for the following: (i) Master Plan pipe facilities - pipelines (including jacked pipe) and inlets; and (ii) Master Plan basin facilities - basin excavation, final grading, sprinkler & turf, street paving arterial & local, curb & gutter, street lights, pump station and completion, reclaimed pump, CEQA, and telemetry. There was a decrease in the City of Fresno's water capacity fee. The drainage areas affected by the modifications are set forth in Exhibit No. 2, and list land use of the greatest acreage in each of the respective local drainage areas as representative of the adjustments or rate change. The comment column indicates the type of adjustment associated with the 2026 Drainage Fee Amendments.

This year's study indicated that drainage fee rates for seventeen (17) Zone 1 drainage areas remain the same or showed a decrease. Based upon previous staff reviews, it is normally

recommended that downward adjustments not be made due to the anticipated drainage fee revenue falling short of the total system costs within many of the full cost drainage areas. A decrease in the fee rate for Zone 1 areas typically is supported by a fee audit for the specific area. The audit is necessary to evaluate the outcome of the total system costs to determine, ultimately, if the funding collected will be less or more than the cost to complete the full cost Zone 1 drainage systems. This year's audit does not support a decrease in the remaining Zone 1 areas. Staff will continually monitor these areas and report its findings to the Board should a decrease in fees be warranted in the future.

Zone 2 and Zone 3

Zone 2 and 3 areas warrant a fee adjustment due to unit cost updates and the percentage increase is shown in Exhibit No. 2.

Surcharge Areas

Review of the fee rates identified five (5) existing surcharge areas, Drainage Areas "7D" (RT Park), "BX" (RT Park), "DO" (Southeast Urban), "DO" (Loma Vista Community South), and "DN" (Copper River Ranch), that warranted fee adjustments (Exhibit No. 3). The fee increases in these areas resulted from unit cost updates. Exhibit No. 3 also shows the per acre costs resulting from these surcharge fee adjustments.

Staff posted the 2026 Drainage Fee Amendments to the fee schedule on the District's website, circulated the proposed changes to the Building Industry Association (BIA) for comment, and informed the BIA of the public hearing date. Pipe and basin facilities unit cost changes to the fee schedule were also presented to the BIA at a regularly scheduled BIA/District liaison meeting on Wednesday, November 26, 2025. It was requested that the BIA make formal comments on the proposal for this year's adjustments prior to the public hearing. No comments have been received at the writing of this memorandum. In the past, BIA has been non-committal and taken no position regarding drainage fee adjustments. Following the District's adoption of the 2026 amendments to the Drainage Fee Schedule, staff will request each of the local jurisdictional agencies adopt the amendments.

The adoption of fees is considered a project under the California Environmental Quality Act (CEQA). Staff has evaluated the potential environmental impact of the adoption of these fees and has determined that the action is exempt from CEQA pursuant to Public Resources Code Section 21080(b)(8)(D). This section exempts the modification of fees collected by public agencies for the purpose of obtaining funds for capital projects necessary to maintain service within existing service areas. Pursuant to Section 21080(b)(8)(D), staff recommends the Board incorporate findings in the record that the proposed amendments to the drainage fees are exempt from CEQA.

As part of the resolution adopting the fee schedule, staff has included specific findings in accordance with the Mitigation Fee Act, California State Assembly Bill 602 - Section 66016.5(a)(5)(B) of the Government Code. These findings affirm that the fees are equitably distributed, considering the requirement to capture, manage, and store stormwater runoff based on land use and anticipated impervious area. Recognizing that the benefit received is directly proportional to the quantity of runoff generated rather than the square footage or number of dwelling units, it is prudent for the District to maintain the existing method of fee calculation.

Recommendation

Staff recommends that the Board of Directors adopt the following:

1. Adopt the attached Resolution updating the Storm Drainage and Flood Control Master Plan Map and amend the proposed cost and fee schedules as set forth therein.
2. Direct staff to transmit the map and fee schedule amendments to the City of Fresno, City of Clovis, and the County of Fresno for adoption.
3. Find that adoption of said Resolution that adopts fees are exempt from further CEQA assessment per provisions of Public Resources Code Section 21080(b)(8)(D).
4. Find that adoption of said Resolution that adopts fees are in compliance with California State Assembly Bill 602 - Section 66016.5(a)(5)(B) of the Government Code.

Discussion

The proposed drainage fee amendments, shown in Exhibit No. 2, comply with the Government Code that requires the local agency to determine that the fees are fairly apportioned within the local drainage areas either on the basis of benefits conferred on the property proposed for subdivision or on the need for such facilities created by the proposed subdivision and development of other property within such areas. In Zones 1 through 3, fees are fairly apportioned based on the need to capture, manage, and store stormwater runoff as determined by land use and anticipated impervious area.

California State Assembly Bill 602 implies that agencies conduct an impact fee nexus study to base residential impact fees on the square footage of the proposed residential units or make specific findings to explain why other metrics are appropriate. Staff makes the following findings to use another measure instead of square footage as a basis to charge a fee: (1) the use of developed interior square footage to calculate the fee does not capture the impacts from impervious surfaces outside of the footprint of development, (2) the fee rate applied is based on the land use as determined by the City of Fresno, City of Clovis, and County of Fresno General Plans and such land used is associated with percent impervious, and (3) the District doesn't collect a fee for improvements under 1,000 square feet on developed or partially developed property, 'tiny homes' under 750 square feet, and development with additional improvements that are less than 25% of property developed prior to March 15, 1969.

Staff continually monitors system costs as improvements are constructed yearly. By monitoring system costs, staff can make the necessary adjustments to the drainage fee automation program, which immediately re-calculates the drainage fee schedules when new information is input into the accounting data and/or modifications are made to the GIS system. This process requires comparing actual contract unit costs with the current fee study unit costs and insight from building contractors within the metropolitan area. With the use of actual costs, the District can ensure the unit costs are current with the market and better re-coup funding for updated system costs without relying on the use of the General fund. While adjustments to drainage fees are generally considered only once each year pursuant to the Drainage Fee Ordinance, the automated program allows for staff to view the effect on the future drainage fee rate schedule after any system modification.

To keep current with facility unit costs, the adjustments warranted for 2026 include an increase in the following: pipe with and without trench resurfacing (15%), jacked pipe (averaged 1.5%), inlets (8.1%), basin excavation (12.1%), final grading (10%), sprinkler & turf (25%), street

paving arterial (5.6%), street paving local (5.3%), curb & gutter (11.5%), street lights (2.7%), pump station (5%), pump station completion (10%), proposed reclaimed pump (5%), existing reclaimed pump (5%), CEQA (22.5%), and telemetry (50%).

Review of the fee rates identified five (5) existing surcharge areas in Drainage Areas "7D", "BX", "DO", and "DN" that warranted fee adjustments. The fee rate increases in these areas resulted from unit cost updates.

The 2026 drainage fee rate study reviews all drainage areas utilizing the adjusted unit costs and accounting data for existing facilities. The existing drainage ordinances require annual updating of the drainage system cost schedules. This process assures fees are based on actual costs, ensures equity among all fee payers, assures reimbursement of those incurring construction costs in excess of their proportionate cost share, and protects the general taxpayer from the need to pay development subsidies.

Pursuant to the Government Code, the fee increases become effective not less than sixty (60) days following adoption. Therefore, if adopted, the effective date of the drainage fee rate schedule would be March 1, 2026 in accordance with the Drainage Fee Ordinance.

Respectfully submitted by:
Denise Wade, Master Plan Special Projects Manager

Attachments
1. Public Hearing Procedural Outline
2. Exhibit No. 1
3. Exhibit No. 2
4. Exhibit A
5. Exhibit No. 3
6. Resolution Amending Storm Drainage and Flood Control Master Plan and Amending Schedule of Drainage Fees, Surcharges and Costs for Local Drainage Areas

PUBLIC HEARING PROCEDURAL OUTLINE

1. Chair Opens Public Hearing

2. Staff Presents Staff Report

3. Discussion by Board Members

4. Chair Opens Hearing for Public Comment

5. There being no further Public Comment, Chair Closes Hearing for Public Comment

6. Chair Refers Matter to Board

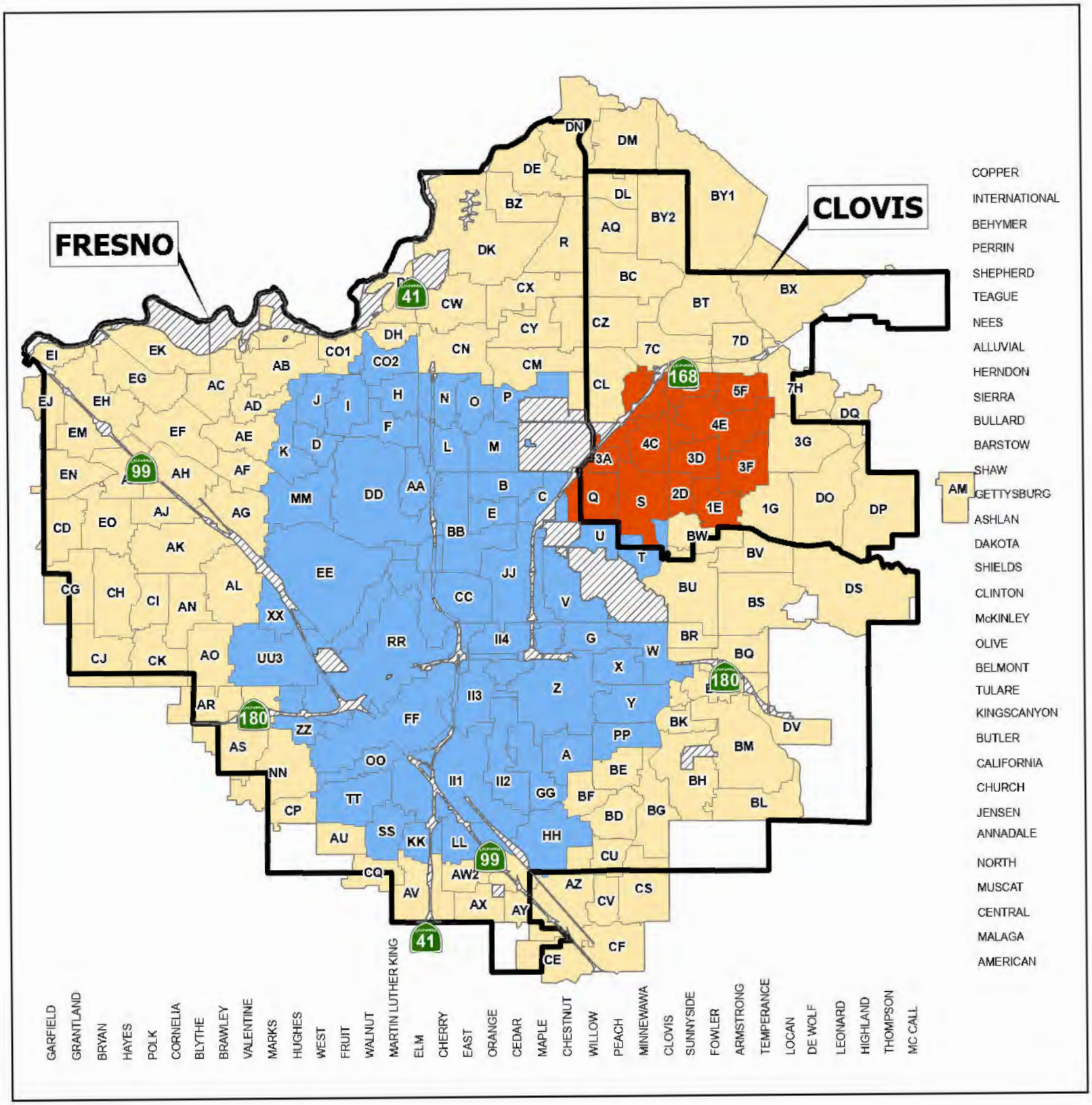

FRESNO METROPOLITAN FLOOD CONTROL DISTRICT

Exhibit No. 1

2026 Drainage Fee Zones

- Zone 1
- Zone 2
- Zone 3
- Exempt

- City Sphere Lines
- Drainage Areas

1:165,000

Prepared by: rebeccal
Date: 11/4/2025
Path: I:\Projects\Exhibits\Fees2026\Maps\Exhibit1.aprx

2026 DRAINAGE FEE AMENDMENTS

	Drainage Areas Within Zone 1 (Full Cost Areas)	Percent Change	Majority Zone Use	Comments
1	"R" (Chestnut and Shepherd)	+3.87	R-1-40%	Unit Cost Update
2	“AB” (Marks and Palo Alto)	+5.97	R-1-B	Unit Cost Update
3	“AD” (Valentine and Bullard)	+8.68	R-1 40%	Unit Cost Update
4	“AE” (Valentine and Barstow)	+9.59	R-2	Unit Cost Update
5	“AF” (Valentine and Gettysburg)	+6.85	C-2	Unit Cost Update
6	“AG” (Valentine and Ashlan)	+4.97	M-1	Unit Cost Update
7	“AH” (Cornelia and Gettysburg)	+6.63	M-1	Unit Cost Update
8	“AI” (Blythe and Belmont)	+5.08	R-1 40%	Unit Cost Update
9	“AJ” (Polk and Ashlan)	+8.96	R-1 40%	Unit Cost Update, Basin Re-design
10	“AK” (Polk and Shields)	+9.55	R-1 40%	Unit Cost Update, West Area Neighborhood Specific Plan Update
11	“AL” (Brawley and Weldon)	+7.67	R-1 40%	Unit Cost Update
12	“AN” (Cornelia and Hedges)	+6.99	R-1 40%	Unit Cost Update
13	“AO” (Blythe and Belmont)	+11.56	R-1 40%	Unit Cost Update
14	“AQ” (Willow and Perrin)	+11.47	R-2	Unit Cost Update
15	“AR” (Cornelia and Whites Bridge)	+11.32	M-1	Unit Cost Update
16	“AS” (Valentine and California)	+12.22	R-1 40%	Unit Cost Update
17	“AU” (West and Annadale)	+9.84	R-1 40%	Unit Cost Update
18	“AV” (Fig and Central)	+10.42	M-3	Unit Cost Update
19	“AW1” (Orange and North)	+7.14	M-3	Unit Cost Update
20	“AW2” (Cherry and North)	+5.04	M-3	Unit Cost Update
21	“AY” (Cedar and Central)	+7.84	M-3	Unit Cost Update
22	"AZ" (Chestnut and Muscat)	+4.31	M-3	Unit Cost Update
23	“BC” (Willow and Teague)	+8.66	R-1 40%	Unit Cost Update
24	“BD” (Willow and Vine)	+9.25	M-1	Unit Cost Update
25	“BE” (Willow and Belgravia)	+11.82	R-1 40%	Unit Cost Update
26	“BF” (Chestnut and Church)	+9.01	R-1 40%	Unit Cost Update
27	“BG” (Peach and Annadale)	+10.03	M-3	Unit Cost Update

2026 DRAINAGE FEE AMENDMENTS

	Drainage Areas Within Zone 1 (Full Cost Areas)	Percent Change	Majority Zone Use	Comments
28	"BH" (Clovis and Church)	+13.06	R-1 40%	Unit Cost Update
29	"BJ" (Maple and Golden State)	+10.75	M-3	Unit Cost Update
30	"BL" (Armstrong and Church)	+12.26	C-1	Unit Cost Update
31	"BM" (Fowler and Butler)	+5.64	R-1 40%	Unit Cost Update
32	"BP" (Sunnyside and Harvey)	+9.81	M-1	Unit Cost Update
33	"BQ" (Fowler and Belmont)	+7.64	M-1	Unit Cost Update
34	"BR" (Clovis and Olive)	+9.45	M-1	Unit Cost Update
35	"BT" (Sunnyside and Nees)	+7.10	R-1 40%	Unit Cost Update
36	"BU" (Clovis and Clinton)	+9.30	M-1	Unit Cost Update
37	"BV" (Fowler and Shields)	+1.76	R-1 40%	Unit Cost Update
38	"BX" (Temperance and Nees)	+5.74	R-1 40%	Unit Cost Update
39	"BY_1" (Sunnyside and Behymer)	+8.54	RR	Unit Cost Update
40	"BY_2" (Sunnyside and Behymer)	+8.04	R-1-40%	Unit Cost Update
41	"BZ" (Cedar and Copper)	+4.21	R-1-40%	Unit Cost Update
42	"CD" (Garfield and Dakota)	+7.35	R-2	Unit Cost Update, West Area Neighborhood Specific Plan Update, Basin Re-design
43	"CE" (Maple and American)	+11.55	M-3	Unit Cost Update
44	"CF" (Peach and Central)	+11.57	M-3	Unit Cost Update
45	"CG" (Garfield and McKinley)	+12.05	R-1-40%	Unit Cost Update
46	"CH" (Bryan and McKinley)	+12.47	R-1-40%	Unit Cost Update, Basin Re-design
47	"CI" (Polk and Mckinley)	+7.50	R-1-40%	Unit Cost Update
48	"CJ" (Grantland and Belmont)	+11.45	R-1-40%	Unit Cost Update
49	"CK" (Polk and Belmont)	+10.44	R-1-40%	Unit Cost Update
50	"CL" (Willow and Escalon)	+4.65	R-1 40%	Unit Cost Update
51	"CM" (Cedar and Herndon)	+2.60	R-1 40%	Unit Cost Update
52	"CN" (Fresno and Herndon)	+0.95	R-1 40%	Unit Cost Update
53	"CP" (Marks and Jensen)	+10.54	R-1-40%	Unit Cost Update
54	"CQ" (Walnut and North)	+10.05	R-1-40%	Unit Cost Update

2026 DRAINAGE FEE AMENDMENTS

	Drainage Areas Within Zone 1 (Full Cost Areas)	Percent Change	Majority Zone Use	Comments
55	“CS” (Minnewawa and North)	+11.38	M-1	Unit Cost Update
56	“CU” (Willow and North)	+9.88	M-1	Unit Cost Update
57	“CV” (Willow and Central)	+7.90	M-3	Unit Cost Update
58	“CW” (Fresno and Nees)	+6.39	R-1-C	Unit Cost Update
59	"CX" (Nees and Ninth)	+2.53	R-1 40%	Unit Cost Update
60	“CY” (Cedar and Alluvial)	+5.60	R-1 40%	Unit Cost Update
61	"DE" (Cedar and Copper)	+4.84	R-1 40%	Unit Cost Update
62	“DK” (Friant and Champlain)	+7.09	R-1-40%	Unit Cost Update
63	“DL” (International and Minnewawa)	+11.30	R-1-40%	Unit Cost Update
64	“DM” (Peach and Copper)	+12.46	R-1-40%	Unit Cost Update
65	“DN” (Friant and Willow)	+6.93	R-1-40%	Unit Cost Update
66	“DO” (Locan and Ashlan)	+4.83	R-1-40%	Unit Cost Update
67	"DP" (Highland and Dakota)	+7.55	R-2	Unit Cost Update
68	“DS” (Leonard and Clinton)	+10.57	R-1-40%	Unit Cost Update, Basin Re-design
69	"DV" (Temperance and Kings Canyon)	+14.10	C-1	Unit Cost Update, Contract Adjustment
70	“EF” (Cornelia and Dante)	+1.80	R-1 40%	Unit Cost Update
71	“EI” (Weber and Spruce)	+8.64	M-1	Unit Cost Update
72	“EJ” (Garfield and Sample)	+11.15	R-1-40%	Unit Cost Update
73	“EK” (Bluff and Santa Fe)	+0.69	R-1-C	Unit Cost Update
74	“EL” (Barcus and Barstow)	+5.00	M-1	Unit Cost Update
75	“EM” (Grantland and Barstow)	+6.16	R-1-40%	Unit Cost Update
76	“EN” (Garfield and Gettysburg)	+9.82	R-1-40%	Unit Cost Update, West Area Neighborhood Specific Plan Update
77	“EO” (Bryan and Dakota)	+5.63	R-1-40%	Unit Cost Update
78	“NN” (Valentine and Church)	+15.05	R-1-40%	Unit Cost Update
79	“3G” (Barstow & Locan)	+4.62	R-1 40%	Unit Cost Update

2026 DRAINAGE FEE AMENDMENTS

	Drainage Areas Within Zone 1 (Full Cost Areas)	Percent Change	Majority Zone Use	Comments
80	"7C" (Clovis and Alluvial)	+4.54	R-1 40%	Unit Cost Update
81	"7D" (Fowler and FWY-168)	+5.39	R-1-C	Unit Cost Update
82	“7H” (Temperance and Bullard)	+8.78	R-1 40%	Unit Cost Update

	Drainage Areas Within Zone 2 & 3 (Uniform Cost Areas)	Percent Change	Majority Zone Use	Comments
83	ZONE 2 AREAS	+4.07	R-1-40%	Unit Cost Update
84	ZONE 3 AREAS	+4.63	R-1-40%	Unit Cost Update, Contract Adjustment

2026 SURCHARGE FEE ADJUSTMENTS

	Surcharge Areas	Percent Change	Majority Zone Use	Comments
1	"7D/7H" (RT Park)	+11.62	CP,C-M, R-P	Unit Cost Update
2	“BX” (RT Park)	+12.04	C-P,C-M,R-P	Unit Cost Update
3	“DN” (Copper River Ranch)	+2.18	R-1-40%	Unit Cost Update
4	“DO” (Southeast Urban Area)	+6.79	R-1-50%	Unit Cost Update
5	“DO” (Loma Vista Comm. Center South)	+2.46	C-1	Unit Cost Update

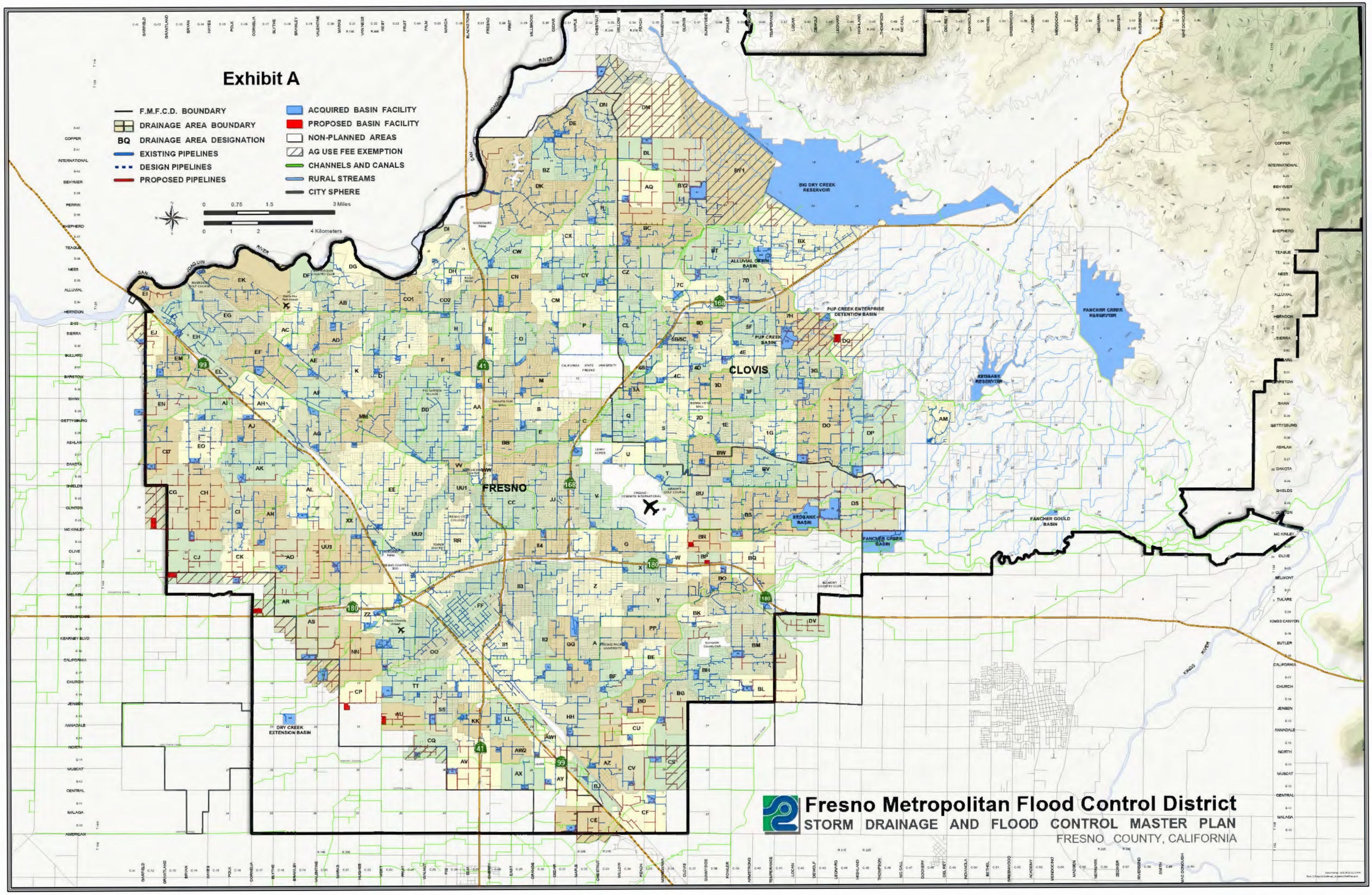
Exhibit A
F.M.F.C.D. BOUNDARY
DRAINAGE AREA BOUNDARY
BQ DRAINAGE AREA DESIGNATION
EXISTING PIPELINES
DESIGN PIPELINES
PROPOSED PIPELINES
ACQUIRED BASIN FACILITY
PROPOSED BASIN FACILITY
NON-PLANNED AREAS
AG USE FEE EXEMPTION
CHANNELS AND CANALS
RURAL STREAMS
CITY SPHERE
0 0.75 1.5 3 Miles
0 1 2 4 Kilometers
FRESNO
CLOVIS
BIG DRY CREEK RESERVOIR
FANCHER CREEK RESERVOIR
REDBANK RESERVOIR
PUP CREEK ENTERPRISE DETENTION BASIN
PUP CREEK BASIN
ALLUVIAL DRAIN BASIN
REDBANK BASIN
FANCHER CREEK BASIN
FANCHER GOULD BASIN
DRY CREEK EXTENSION BASIN
SAN JOAQUIN RIVER
KINGS RIVER
Fresno Metropolitan Flood Control District
STORM DRAINAGE AND FLOOD CONTROL MASTER PLAN
FRESNO COUNTY, CALIFORNIA

2026 Surcharge Fee Summary Sheet
Drainage Areas "7D", "BX", "DN", and "DO"

"7D"/"7H" (RT Park) 2026 Surcharge Rates		
ZONING	*ACREAGE*	*TOTAL*
C-P, C-M, R-P	134.9	$ 8,156

"BX" (RT Park) 2026 Surcharge Rates		
ZONING	*ACREAGE*	*TOTAL*
C-P, C-M, R-P	102.7	$ 20,280

"DN" (Copper River Ranch) 2026 Surcharge Rates		
ZONING	*ACREAGE*	*TOTAL*
R1-40 %	118.2	$ 12,730
R1-45 %	59.1	$ 13,140
R1-50 %	59.1	$ 13,490
R-2	46.6	$ 13,490
C-1	9.3	$ 19,990

"DO" (Southeast Urban Area) 2026 Surcharge Rates		
ZONING	*ACREAGE*	*TOTAL*
OS	32.9	-
R1-50 %	176.9	$ 5,150
R-2, M-H	25.0	$ 5,150
R-3, R-4	97.8	$ 5,510
C-P, C-M, R-P	11.9	$ 7,230
C-1, C-2, C-3, C-4, C-5, C-6, C-L, P	115.1	$ 7,630

"DO" (Loma Vista Community Center South) 2026 Surcharge Rates		
ZONING	*ACREAGE*	*TOTAL*
R-3, R-4	20.2	$ 5,410
C-1, C-2, C-3, C-4, C-5, C-6, C-L, P	47.1	$ 7,480

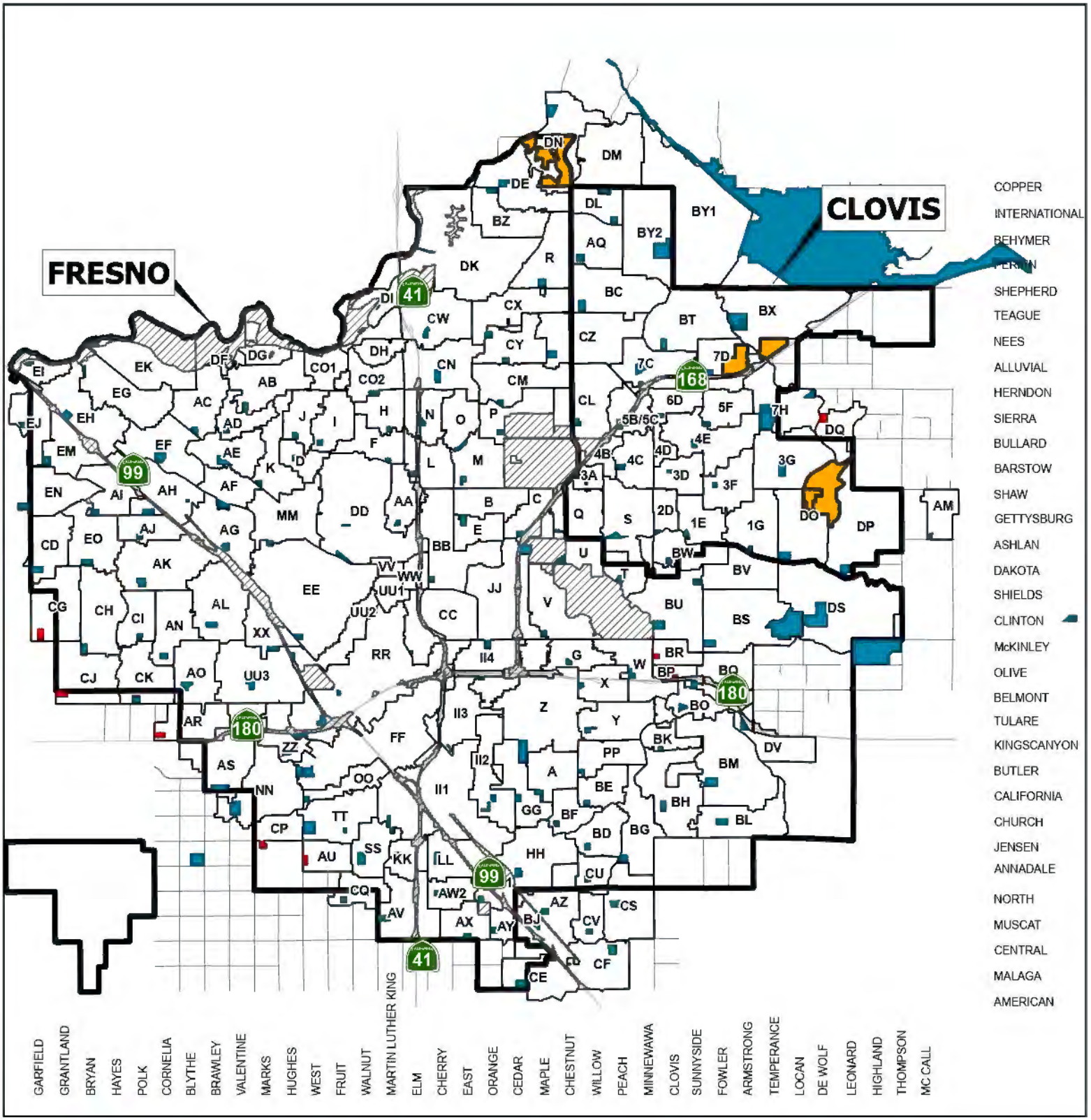

FRESNO METROPOLITAN FLOOD CONTROL DISTRICT

Exhibit No. 3

- Existing Basin
- Proposed Basin
- City Sphere Lines
- 2026 Affected Surcharge Areas (BX, DO, DN, 7D)
- Drainage Areas
- Exempt

Prepared by: rebeccal
Date: 11/26/2025
Path: I:\Projects\Exhibits\Fees2026\Maps\Fees2025-new.aprx

RESOLUTION NO. 2025-1076

BEFORE THE BOARD OF DIRECTORS OF THE FRESNO METROPOLITAN FLOOD CONTROL DISTRICT

RESOLUTION AMENDING THE STORM DRAINAGE AND FLOOD CONTROL MASTER PLAN AND AMENDING THE SCHEDULE OF DRAINAGE FEES, SURCHARGES AND COSTS ESTABLISHING SUCH COSTS AND FEES FOR LOCAL DRAINAGE AREAS (2026-2027)

WHEREAS, the Board of Directors enacted Resolution No. 1412 on February 9, 1988, establishing a schedule of drainage system costs and fees pursuant to the adopted Storm Drainage and Flood Control Master Plan, said schedule being an element of the drainage fee ordinances of the Fresno Metropolitan Flood Control District, Cities of Clovis and Fresno, and the County of Fresno, which ordinances are incorporated herein by this reference; and

WHEREAS, the Board of Directors enacted resolutions from time to time, amending said schedule, the last District-wide amendment being Resolution No. 2024-1047 adopted on December 11, 2024; and

WHEREAS, an amended Storm Drainage and Flood Control Master Plan Map, attached as Exhibit "A" hereto, specifying public facilities and improvements, existing and proposed, which are necessary to provide drainage service and flood control within the respective local drainage areas specified therein, has been presented to the Board of Directors; and

WHEREAS, the District's Storm Drainage and Flood Control Master Plan includes a study of the impacts of contemplated future development on the District's existing storm drainage services and facilities in the local drainage areas of the Fresno Metropolitan Flood Control District listed in Exhibit "B" attached hereto, along with an analysis of new, improved or expanded public facilities and improvements required or appropriate to serve development in said local drainage areas; and

WHEREAS, as to each of said local drainage areas, said Map, said Plan and said study set forth the relationship between development and said services or facilities; the estimated cost thereof; and the schedule of per gross acre fees calculated to raise the sum of money necessary to pay the estimated total cost of local drainage facilities therein; and

WHEREAS, AB 602 - Section 66016.5(a)(5) of the California Government Code requirement to compute fees for residential housing by square footage of the building structure is inconsistent with the District's method of calculating fees and does not affect the drainage fee rates as long as the necessary findings required by Section 66016.5(a)(5)(B) for using an alternative basis for calculating fees are made and adopted as follows: (1) the District's method of computing drainage fees using percent imperviousness of a project is a more equitable method of computing drainage fees and calculating a fee based upon square footage does not capture impervious surfaces outside of the footprint of the structure; (2) the fees rates used are based on land use as determined by the Cities of Fresno and Clovis and the County of Fresno's General Plan; and

(3) District does not collect fees for smaller residential improvements under 1,000 square feet on developed or partially developed property, 'tiny homes' under 750 square feet, and development with additional improvements that are not equal or more than 25% of property developed prior to March 15, 1969; and

WHEREAS, said Map and said study were available at the District's office for public inspection and review ten (10) days prior to this public hearing, and notice was given in compliance with the requirements therefor; and

WHEREAS, a public hearing was held pursuant to the public notice cited herein at a regularly scheduled meeting of the Board of Directors of the Fresno Metropolitan Flood Control District; and

WHEREAS, the Board of Directors finds as follows:

A. That the purpose of said fees is to finance facilities within the District required for the removal of surface and storm waters attributable to development; to obviate the menace to the public health, safety and welfare arising from inadequate provision for removal of surface and storm waters occurring as the result of development of property; to prevent deterioration of property values and impairment of conditions making for desirable residential, commercial or industrial development, as the case may be, which would result from the failure to construct planned local drainage facilities relative to development of property; and to prevent deterioration of public streets and other public facilities which would result from failure to construct planned local drainage facilities concurrently with development.

B. The fees adopted and collected pursuant to the drainage fee ordinances and this Resolution are to be used to finance only the public facilities shown on Exhibit "A", within each of the respective local drainage areas identified in Exhibit "B" hereto.

C. After considering said Map and said study and the analysis prepared by the District; the respective General Plans and community and specific plans prepared by the Development Departments of said County and Cities; and the information and testimony received at this public hearing, the Board of Directors approves said Map and said study, and incorporates such herein. The Board further finds that all new development in the subject area will generate the need for storm drainage facilities therein, and generates an unmet need for storm drainage facilities and services in said area.

D. There is a need in local drainage areas for storm drainage facilities which have not been constructed or have been constructed; said facilities have been called for in, or are consistent with, the General Plans. Development will contribute its fair share toward the facility costs in those local drainage areas listed in Exhibit "B" through payment of the respective drainage fees set forth therein.

E. The facts and evidence presented establish that there is a reasonable relationship between the need for the described public facilities and the impacts of the types of development as described in Exhibits "A" and "B" for which the corresponding fee set forth in Exhibit "B" is charged. There is a reasonable relationship between the use of said fee and development of the lands in the service area for which the fee is charged, as these reasonable relationships or nexuses are described in more detail in the study and Map referred to above.

F. The Storm Drainage and Flood Control Master Plan Map attached hereto as Exhibit "A" and the storm drainage fee rate schedule set forth in Exhibit "B", as adopted by Paragraphs 2 and 3 herein, revise the District's Storm Drainage and Flood Control Master Plan, to conform to its General Plan and comply with Section 66483 of the California Government Code.

G. The cost estimates set forth in Exhibit "B" are reasonable cost estimates for constructing these facilities, and the fee schedule set forth therein is based on said estimates and is to generate fees from development which will not exceed the total of these costs.

NOW THEREFORE, it is hereby resolved by the Board of Directors of the Fresno Metropolitan Flood Control District that:

1. The above recitals are true and correct, and this Board so finds and determines.

2. This Resolution is exempt from further California Environmental Quality Act (CEQA) assessment per the provisions of Public Resources Code Section 21080(b)(8)(D).

3. This Resolution is in compliance with California State Assembly Bill (AB) 602 – Section 66016.5(a)(5)(B) of the Government Code.

4. The Storm Drainage and Flood Control Master Plan is hereby amended to include that Storm Drain and Flood Control Master Plan Map attached hereto as Exhibit "A" and as supported by Exhibit "B".

5. The schedule of drainage fees for those respective local drainage areas listed in Exhibit "B" hereto is hereby adopted as set forth in said Exhibit "B". The District shall prepare a 2026-2027 schedule of drainage fees for each of its local drainage areas, which shall include the amendments adopted herein. Pursuant to California Government Code Section 66017, said schedule of drainage fees shall become effective no sooner than sixty (60) days from the date of adoption of this Resolution. In compliance with California Government Code Section 66017, the District's 2026-2027 schedule of drainage fees shall be effective as of March 1, 2026, in accordance with the drainage fee ordinances. Fees shall be paid in accordance with the drainage fee ordinances and as specified in said 2026-2027 drainage fee schedule.

6. The fee shall be used solely to pay: (a) costs related to the design, administration and construction of the described public storm water facilities; (b) for reimbursing the District for the development's fair share of those costs incurred by the District in the design and construction of the described public storm water facilities; or (c) to reimburse other developers who have constructed public facilities in each service area where those facilities were beyond that needed to mitigate the impacts of the other developers' project or projects and where reimbursement is provided for in the applicable Drainage Fee Ordinance.

7. The District, pursuant to the Drainage Fee Ordinance, shall analyze and review the estimated cost of the described capital improvements for which this fee is charged, the continued or expanded need therefor, and the reasonable relationship between such facility needs and the varying types of development. The General Manager-Secretary shall report the findings to the Board of Directors and recommend any adjustment to this fee or other action as may be needed.

8. Pursuant to California Government Code Section 66022, any judicial action or proceeding to attack, review, set aside, void or annul this Resolution shall be brought within one hundred twenty (120) days of the adoption of this Resolution. Pursuant to California Government Code Section 66022, any judicial action or proceeding to attack, review, set aside, void, or annul the fee increase shall commence within one hundred twenty (120) days of the effective date of the increase, which is identified in Paragraph No. 5 hereinabove. Administrative appeal is a mandatory prerequisite to any such judicial action or proceeding. Such appeal shall be made in writing to the Director of Development of Public Works of the political subdivision in which the property subjected hereto is located (i.e., the City of Fresno, the City of Clovis or the County of Fresno). Such appeal must be made within sixty (60) days after the effective date hereof. The Director shall set the matter for hearing, conduct the hearing and render a decision within forty (40) days after such appeal is filed.

9. The Ordinances of the City of Fresno, City of Clovis, and the County of Fresno have an administrative mechanism whereby a property owner who seeks to develop property within the boundaries of the Fresno Metropolitan Flood Control District can challenge the fees imposed thereunder only by first paying said fees under protest. Developers of property within the Fresno Metropolitan Flood Control District shall adhere to the applicable ordinance of the City of Fresno, City of Clovis or the County of Fresno under which it is required that drainage fees must be paid before development is allowed, and that such fee may be paid under protest.

PASSED AND ADOPTED this 17th day of December, 2025**,** by the following vote to wit:

AYES: Directors Green, Fowler, Auston, Mendes, Allen Rojas, and Martinez

NOES: None

ABSENT: Director Busani

ABSTAIN: None

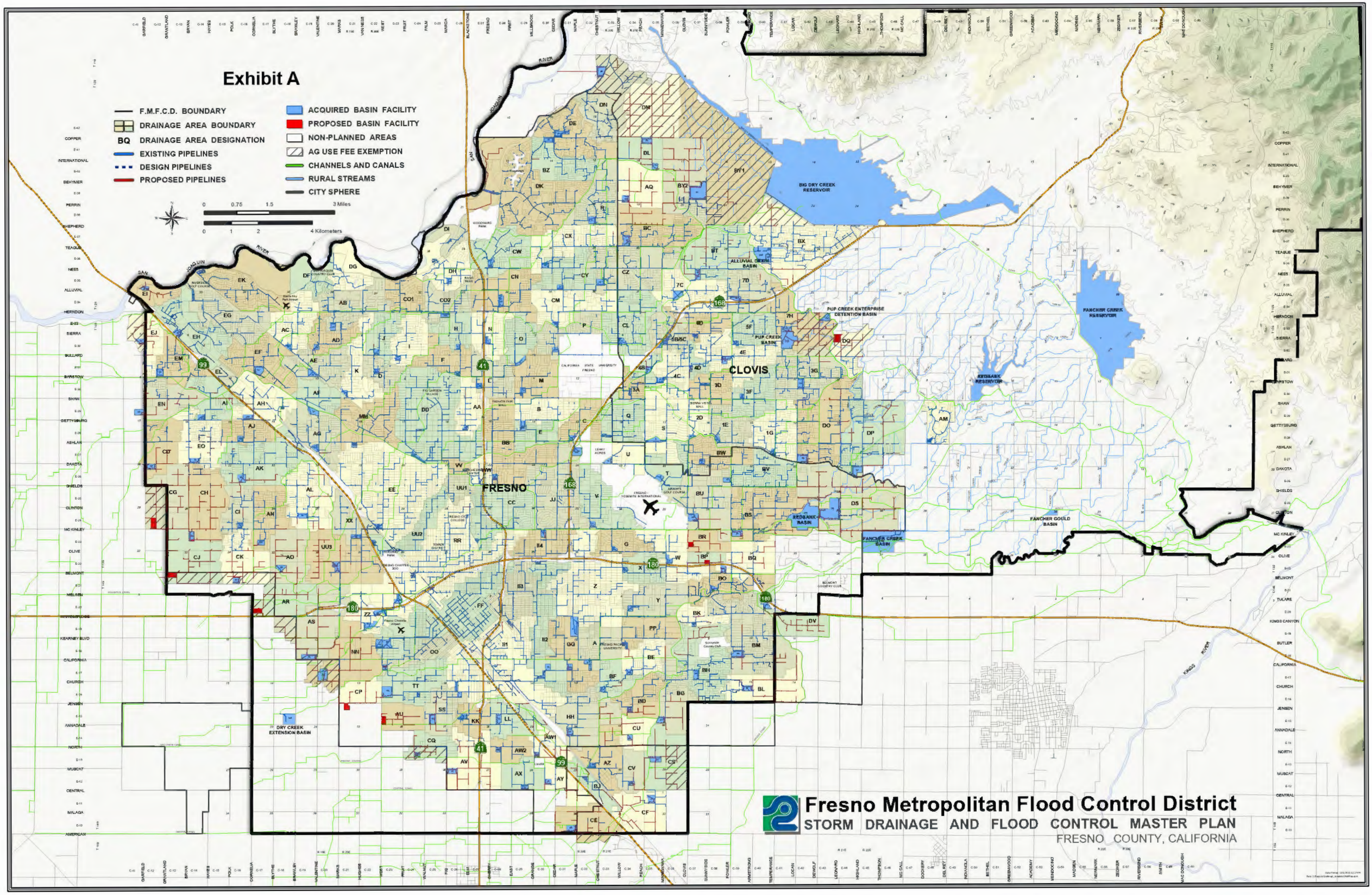
Exhibit A
F.M.F.C.D. BOUNDARY
DRAINAGE AREA BOUNDARY
BQ DRAINAGE AREA DESIGNATION
EXISTING PIPELINES
DESIGN PIPELINES
PROPOSED PIPELINES
ACQUIRED BASIN FACILITY
PROPOSED BASIN FACILITY
NON-PLANNED AREAS
AG USE FEE EXEMPTION
CHANNELS AND CANALS
RURAL STREAMS
CITY SPHERE
0 0.75 1.5 3 Miles
0 1 2 4 Kilometers
FRESNO
CLOVIS
BIG DRY CREEK RESERVOIR
FANCHER CREEK RESERVOIR
REDBANK RESERVOIR
PUP CREEK ENTERPRISE DETENTION BASIN
PUP CREEK BASIN
ALLUVIAL DRAIN BASIN
REDBANK BASIN
FANCHER CREEK BASIN
FANCHER GOULD BASIN
DRY CREEK EXTENSION BASIN
SAN JOAQUIN RIVER
KINGS RIVER
Fresno Metropolitan Flood Control District
STORM DRAINAGE AND FLOOD CONTROL MASTER PLAN
FRESNO COUNTY, CALIFORNIA

2026 Drainage Fee Schedule with Amendments (County Schedule)

County Schedule includes both City of Fresno and Clovis Schedules

Exhibit B

Fresno Metropolitan Flood Control District

2026 DRAINAGE FEE SCHEDULE

Fresno County

Effective Date: 3/1/2026

Note: The information provided herein is in accordance with California Government Code Section 66016.5(a)(5)(B) and is subject to the findings adopted per Resolution No. 2025-1076. This disclaimer pertains specifically to the support expressed for the continuation of District Policies related to the calculation and imposition of residential development impact fees on a per-gross-acre basis.

Fresno Metropolitan Flood Control District

Legend

Drainage Zones

- Zone 1
- Zone 2
- Zone 3
- Basins

Fresno Sphere of Influence

- Fresno Sphere of Influence
- Clovis Sphere of Influence

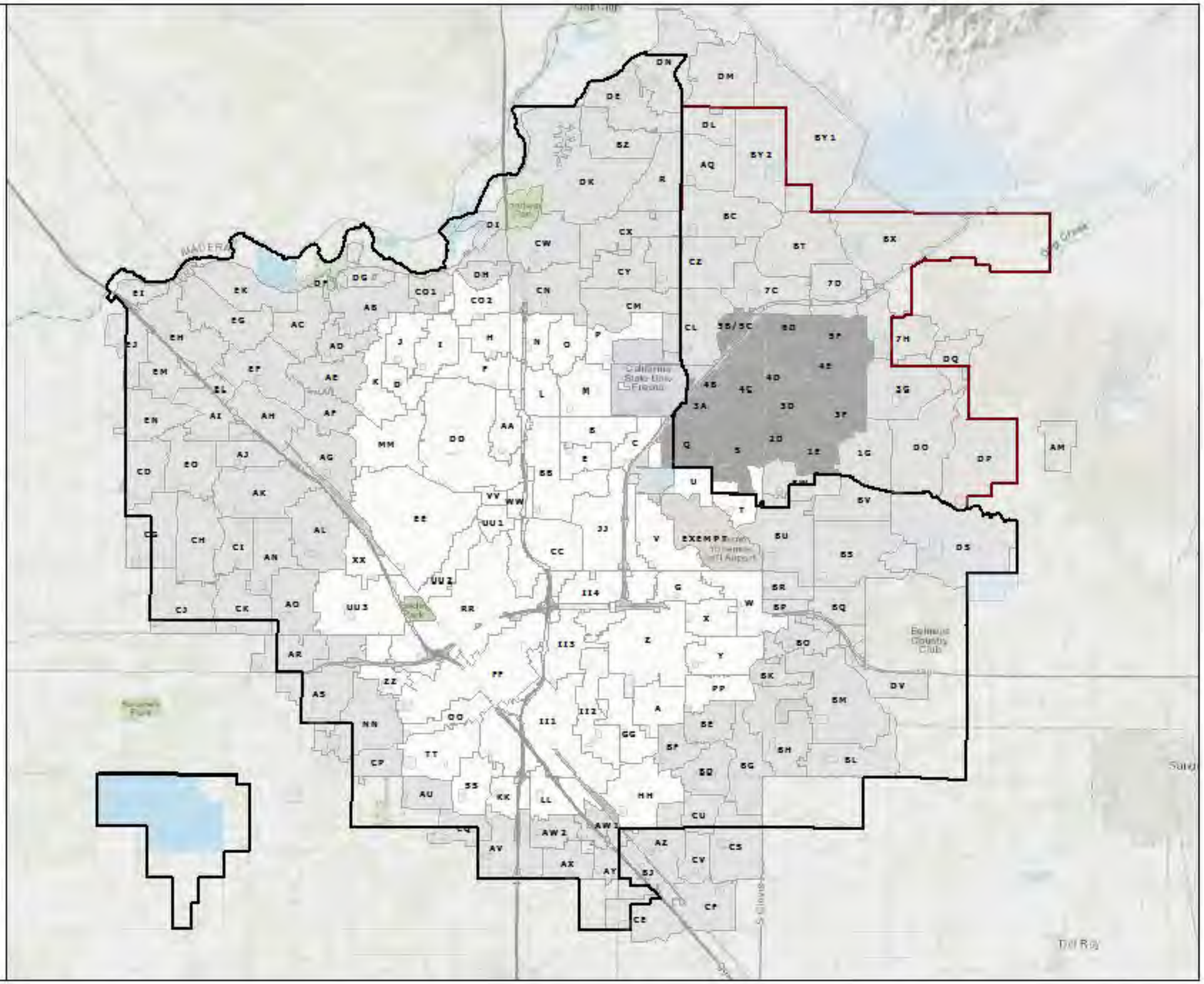

This Fresno Metropolitan Flood Control District prepares and uses this information for its own purposes and this information may not be suitable for other purposes. This information is provided as is. Further documentation of this data can be obtained by contacting: Fresno Metropolitan Flood Control District, Master Planned Management, 5469 E. Olive Ave Fresno, CA, 93727 Tel: (559) 456-3292.

5,200 2,100 0 5,200
Feet

DRAINAGE FEE SCHEDULE FOR ZONE 1: PLANNED LOCAL DRAINAGE AREAS

Area		AE-5, A-L, O	A1, A2, RR	R-1-E, R-1-EH, R-A	R-1-A, R-1-AH	R-1-B, R-1-C, RE	R-1 40%	R-1 45%	R-1 50%	R-2, M-H	R-3	R-4, T-P	M-1, M-2, M-3, C-R, M-1-P, S-L	C-P, C-M, R-P	C-1, C-2, C-3, C-4, C-5, C-6, C-L, P	Total Cost
R	BASIN	$1,550	$1,760	$2,210	$2,640	$3,090	$3,310	$3,480	$3,650	$3,650	$4,080	$4,960	$7,220	$7,730	$8,290	$3,280,990
	PIPE	$1,850	$2,090	$2,770	$3,010	$3,270	$3,400	$3,510	$3,600	$3,600	$3,860	$4,120	$4,780	$5,060	$5,340	$2,837,150
	TOTAL	$3,400	$3,850	$4,980	$5,650	$6,360	$6,710	$6,990	$7,250	$7,250	$7,940	$9,080	$12,000	$12,790	$13,630	$6,118,140
AB	BASIN	$1,330	$1,520	$1,910	$2,280	$2,670	$2,860	$3,000	$3,150	$3,150	$3,520	$4,290	$6,230	$6,670	$7,160	$2,293,960
	PIPE	$1,000	$1,130	$1,500	$1,630	$1,770	$1,840	$1,900	$1,950	$1,950	$2,090	$2,230	$2,590	$2,740	$2,890	$1,420,070
	TOTAL	$2,330	$2,650	$3,410	$3,910	$4,440	$4,700	$4,900	$5,100	$5,100	$5,610	$6,520	$8,820	$9,410	$10,050	$3,714,030
AC	BASIN	$640	$730	$920	$1,100	$1,280	$1,370	$1,440	$1,520	$1,520	$1,700	$2,060	$3,000	$3,210	$3,440	$1,095,117
	PIPE	$890	$1,010	$1,340	$1,460	$1,580	$1,650	$1,700	$1,740	$1,740	$1,870	$1,990	$2,320	$2,450	$2,580	$1,164,819
	TOTAL	$1,530	$1,740	$2,260	$2,560	$2,860	$3,020	$3,140	$3,260	$3,260	$3,570	$4,050	$5,320	$5,660	$6,020	$2,259,936
AD	BASIN	$1,930	$2,200	$2,760	$3,300	$3,860	$4,130	$4,340	$4,560	$4,560	$5,100	$6,200	$9,010	$9,650	$10,350	$1,571,020
	PIPE	$480	$540	$720	$780	$840	$880	$910	$930	$930	$1,000	$1,060	$1,230	$1,310	$1,380	$330,500
	TOTAL	$2,410	$2,740	$3,480	$4,080	$4,700	$5,010	$5,250	$5,490	$5,490	$6,100	$7,260	$10,240	$10,960	$11,730	$1,901,520
AE	BASIN	$2,710	$3,080	$3,870	$4,630	$5,410	$5,790	$6,090	$6,380	$6,380	$7,140	$8,680	$12,630	$13,530	$14,500	$3,831,800
	PIPE	$660	$740	$990	$1,070	$1,160	$1,210	$1,250	$1,280	$1,280	$1,370	$1,470	$1,700	$1,800	$1,900	$745,900
	TOTAL	$3,370	$3,820	$4,860	$5,700	$6,570	$7,000	$7,340	$7,660	$7,660	$8,510	$10,150	$14,330	$15,330	$16,400	$4,577,700
AF	BASIN	$1,210	$1,380	$1,730	$2,070	$2,430	$2,590	$2,730	$2,860	$2,860	$3,200	$3,890	$5,660	$6,060	$6,500	$2,038,860
	PIPE	$500	$570	$750	$820	$890	$920	$950	$980	$980	$1,050	$1,120	$1,300	$1,380	$1,450	$508,340
	TOTAL	$1,710	$1,950	$2,480	$2,890	$3,320	$3,510	$3,680	$3,840	$3,840	$4,250	$5,010	$6,960	$7,440	$7,950	$2,547,200
AG	BASIN	$620	$710	$890	$1,060	$1,240	$1,330	$1,400	$1,470	$1,470	$1,640	$1,990	$2,900	$3,100	$3,330	$1,720,730
	PIPE	$1,650	$1,870	$2,480	$2,700	$2,930	$3,040	$3,140	$3,220	$3,220	$3,460	$3,690	$4,280	$4,530	$4,780	$2,789,910
	TOTAL	$2,270	$2,580	$3,370	$3,760	$4,170	$4,370	$4,540	$4,690	$4,690	$5,100	$5,680	$7,180	$7,630	$8,110	$4,510,640
AH	BASIN	$2,060	$2,350	$2,950	$3,520	$4,120	$4,410	$4,640	$4,860	$4,860	$5,440	$6,610	$9,620	$10,300	$11,050	$6,524,530
	PIPE	$2,680	$3,030	$4,020	$4,370	$4,740	$4,930	$5,090	$5,220	$5,220	$5,600	$5,970	$6,940	$7,340	$7,740	$4,881,660
	TOTAL	$4,740	$5,380	$6,970	$7,890	$8,860	$9,340	$9,730	$10,080	$10,080	$11,040	$12,580	$16,560	$17,640	$18,790	$11,406,190
AI	BASIN	$1,920	$2,190	$2,750	$3,280	$3,840	$4,110	$4,320	$4,530	$4,530	$5,070	$6,160	$8,960	$9,600	$10,290	$3,220,570
	PIPE	$4,280	$4,840	$6,420	$6,980	$7,580	$7,880	$8,130	$8,350	$8,350	$8,950	$9,550	$11,090	$11,730	$12,370	$4,699,760
	TOTAL	$6,200	$7,030	$9,170	$10,260	$11,420	$11,990	$12,450	$12,880	$12,880	$14,020	$15,710	$20,050	$21,330	$22,660	$7,920,330
AJ	BASIN	$2,510	$2,860	$3,590	$4,290	$5,020	$5,370	$5,640	$5,920	$5,920	$6,620	$8,050	$11,710	$12,540	$13,440	$2,308,800
	PIPE	$650	$740	$980	$1,060	$1,160	$1,200	$1,240	$1,270	$1,270	$1,360	$1,460	$1,690	$1,790	$1,890	$484,390
	TOTAL	$3,160	$3,600	$4,570	$5,350	$6,180	$6,570	$6,880	$7,190	$7,190	$7,980	$9,510	$13,400	$14,330	$15,330	$2,793,190
AK	BASIN	$1,630	$1,860	$2,330	$2,790	$3,260	$3,490	$3,670	$3,850	$3,850	$4,300	$5,230	$7,610	$8,150	$8,730	$4,977,100
	PIPE	$2,720	$3,070	$4,070	$4,430	$4,810	$5,000	$5,160	$5,300	$5,300	$5,680	$6,060	$7,030	$7,440	$7,850	$6,189,700
	TOTAL	$4,350	$4,930	$6,400	$7,220	$8,070	$8,490	$8,830	$9,150	$9,150	$9,980	$11,290	$14,640	$15,590	$16,580	$11,166,800
AL	BASIN	$1,550	$1,770	$2,220	$2,650	$3,100	$3,320	$3,490	$3,660	$3,660	$4,090	$4,980	$7,240	$7,750	$8,310	$3,757,750
	PIPE	$3,230	$3,650	$4,840	$5,260	$5,720	$5,940	$6,140	$6,300	$6,300	$6,750	$7,200	$8,360	$8,850	$9,330	$6,028,700
	TOTAL	$4,780	$5,420	$7,060	$7,910	$8,820	$9,260	$9,630	$9,960	$9,960	$10,840	$12,180	$15,600	$16,600	$17,640	$9,786,450
AM	BASIN	$2,370	$2,370	$2,970	$3,550	$4,150	$4,450	$4,670	$4,900	$4,900	$5,480	$6,670	$9,700	$10,390	$11,130	$1,260,966
	PIPE	$5,950	$5,950	$7,900	$8,590	$9,330	$9,700	$10,010	$10,280	$10,280	$11,010	$11,750	$13,650	$14,440	$15,230	$2,886,860
	TOTAL	$8,320	$8,320	$10,870	$12,140	$13,480	$14,150	$14,680	$15,180	$15,180	$16,490	$18,420	$23,350	$24,830	$26,360	$4,147,826

DRAINAGE FEE SCHEDULE FOR ZONE 1: PLANNED LOCAL DRAINAGE AREAS

Area		AE-5, A-L, O	A1, A2, RR	R-1-E, R-1-EH, R-A	R-1-A, R-1-AH	R-1-B, R-1-C, RE	R-1 40%	R-1 45%	R-1 50%	R-2, M-H	R-3	R-4, T-P	M-1, M-2, M-3, C-R, M-1-P, S-L	C-P, C-M, R-P	C-1, C-2, C-3, C-4, C-5, C-6, C-L, P	Total Cost
AN	BASIN	$2,630	$2,990	$3,750	$4,490	$5,250	$5,620	$5,910	$6,200	$6,200	$6,930	$8,430	$12,260	$13,130	$14,070	$3,716,920
	PIPE	$2,270	$2,560	$3,400	$3,700	$4,020	$4,170	$4,310	$4,420	$4,420	$4,740	$5,060	$5,880	$6,220	$6,560	$2,706,450
	TOTAL	$4,900	$5,550	$7,150	$8,190	$9,270	$9,790	$10,220	$10,620	$10,620	$11,670	$13,490	$18,140	$19,350	$20,630	$6,423,370
AO	BASIN	$2,450	$2,790	$3,500	$4,190	$4,900	$5,240	$5,510	$5,780	$5,780	$6,460	$7,860	$11,430	$12,240	$13,120	$4,405,680
	PIPE	$7,900	$8,930	$11,860	$12,880	$13,990	$14,540	$15,020	$15,410	$15,410	$16,520	$17,630	$20,470	$21,660	$22,840	$10,654,250
	TOTAL	$10,350	$11,720	$15,360	$17,070	$18,890	$19,780	$20,530	$21,190	$21,190	$22,980	$25,490	$31,900	$33,900	$35,960	$15,059,930
AQ	BASIN	$2,500	$2,860	$3,580	$4,280	$5,010	$5,360	$5,640	$5,910	$5,910	$6,610	$8,040	$11,700	$12,520	$13,430	$4,855,230
	PIPE	$7,290	$8,230	$10,930	$11,870	$12,890	$13,400	$13,840	$14,210	$14,210	$15,230	$16,250	$18,870	$19,960	$21,050	$9,830,060
	TOTAL	$9,790	$11,090	$14,510	$16,150	$17,900	$18,760	$19,480	$20,120	$20,120	$21,840	$24,290	$30,570	$32,480	$34,480	$14,685,290
AR	BASIN	$2,810	$3,210	$4,020	$4,810	$5,630	$6,020	$6,330	$6,640	$6,640	$7,430	$9,030	$13,140	$14,070	$15,080	$5,785,760
	PIPE	$9,740	$11,010	$14,610	$15,870	$17,240	$17,920	$18,500	$18,990	$18,990	$20,350	$21,720	$25,220	$26,690	$28,150	$12,394,690
	TOTAL	$12,550	$14,220	$18,630	$20,680	$22,870	$23,940	$24,830	$25,630	$25,630	$27,780	$30,750	$38,360	$40,760	$43,230	$18,180,450
AS	BASIN	$2,200	$2,510	$3,150	$3,770	$4,410	$4,720	$4,960	$5,200	$5,200	$5,820	$7,080	$10,300	$11,020	$11,820	$6,978,220
	PIPE	$7,970	$9,010	$11,960	$12,990	$14,110	$14,660	$15,140	$15,540	$15,540	$16,660	$17,770	$20,640	$21,840	$23,030	$17,757,360
	TOTAL	$10,170	$11,520	$15,110	$16,760	$18,520	$19,380	$20,100	$20,740	$20,740	$22,480	$24,850	$30,940	$32,860	$34,850	$24,735,580
AU	BASIN	$5,670	$6,460	$8,100	$9,690	$11,330	$12,130	$12,750	$13,370	$13,370	$14,960	$18,190	$26,460	$28,330	$30,370	$4,923,280
	PIPE	$7,050	$7,970	$10,580	$11,490	$12,480	$12,980	$13,400	$13,750	$13,750	$14,740	$15,730	$18,260	$19,320	$20,380	$5,003,740
	TOTAL	$12,720	$14,430	$18,680	$21,180	$23,810	$25,110	$26,150	$27,120	$27,120	$29,700	$33,920	$44,720	$47,650	$50,750	$9,927,020
AV	BASIN	$2,170	$2,470	$3,100	$3,710	$4,340	$4,640	$4,880	$5,120	$5,120	$5,730	$6,970	$10,130	$10,850	$11,630	$7,335,190
	PIPE	$11,310	$12,780	$16,960	$18,430	$20,020	$20,810	$21,490	$22,050	$22,050	$23,630	$25,220	$29,290	$30,990	$32,680	$21,647,610
	TOTAL	$13,480	$15,250	$20,060	$22,140	$24,360	$25,450	$26,370	$27,170	$27,170	$29,360	$32,190	$39,420	$41,840	$44,310	$28,982,800
AW1	BASIN	$1,760	$2,010	$2,520	$3,010	$3,520	$3,770	$3,960	$4,160	$4,160	$4,650	$5,650	$8,220	$8,810	$9,440	$2,592,190
	PIPE	$10,960	$12,380	$16,440	$17,860	$19,400	$20,160	$20,820	$21,370	$21,370	$22,900	$24,440	$28,380	$30,020	$31,670	$8,944,530
	TOTAL	$12,720	$14,390	$18,960	$20,870	$22,920	$23,930	$24,780	$25,530	$25,530	$27,550	$30,090	$36,600	$38,830	$41,110	$11,536,720
AW2	BASIN	$1,320	$1,510	$1,890	$2,260	$2,650	$2,830	$2,980	$3,130	$3,130	$3,500	$4,250	$6,180	$6,620	$7,100	$2,057,810
	PIPE	$1,000	$1,130	$1,500	$1,630	$1,760	$1,830	$1,890	$1,940	$1,940	$2,080	$2,220	$2,580	$2,730	$2,880	$858,780
	TOTAL	$2,320	$2,640	$3,390	$3,890	$4,410	$4,660	$4,870	$5,070	$5,070	$5,580	$6,470	$8,760	$9,350	$9,980	$2,916,590
AX	BASIN	$1,290	$1,470	$1,850	$2,210	$2,590	$2,770	$2,910	$3,050	$3,050	$3,420	$4,150	$6,040	$6,470	$6,930	$2,047,230
	PIPE	$2,220	$2,510	$3,330	$3,620	$3,930	$4,080	$4,220	$4,330	$4,330	$4,640	$4,950	$5,750	$6,080	$6,410	$1,947,650
	TOTAL	$3,510	$3,980	$5,180	$5,830	$6,520	$6,850	$7,130	$7,380	$7,380	$8,060	$9,100	$11,790	$12,550	$13,340	$3,994,880
AY	BASIN	$2,480	$2,830	$3,550	$4,250	$4,970	$5,310	$5,590	$5,860	$5,860	$6,560	$7,970	$11,600	$12,420	$13,310	$4,526,610
	PIPE	$4,710	$5,320	$7,060	$7,670	$8,330	$8,660	$8,940	$9,180	$9,180	$9,840	$10,500	$12,190	$12,900	$13,600	$4,759,370
	TOTAL	$7,190	$8,150	$10,610	$11,920	$13,300	$13,970	$14,530	$15,040	$15,040	$16,400	$18,470	$23,790	$25,320	$26,910	$9,285,980
AZ	BASIN	$700	$800	$1,010	$1,200	$1,410	$1,500	$1,580	$1,660	$1,660	$1,860	$2,260	$3,280	$3,510	$3,770	$1,900,010
	PIPE	$2,840	$3,210	$4,270	$4,640	$5,030	$5,230	$5,400	$5,550	$5,550	$5,940	$6,340	$7,370	$7,790	$8,220	$4,465,660
	TOTAL	$3,540	$4,010	$5,280	$5,840	$6,440	$6,730	$6,980	$7,210	$7,210	$7,800	$8,600	$10,650	$11,300	$11,990	$6,365,670
BC	BASIN	$2,130	$2,430	$3,050	$3,640	$4,260	$4,560	$4,790	$5,030	$5,030	$5,620	$6,840	$9,950	$10,650	$11,420	$5,881,440
	PIPE	$3,860	$4,370	$5,800	$6,300	$6,840	$7,110	$7,340	$7,540	$7,540	$8,080	$8,620	$10,010	$10,590	$11,170	$7,824,010
	TOTAL	$5,990	$6,800	$8,850	$9,940	$11,100	$11,670	$12,130	$12,570	$12,570	$13,700	$15,460	$19,960	$21,240	$22,590	$13,705,450

DRAINAGE FEE SCHEDULE FOR ZONE 1: PLANNED LOCAL DRAINAGE AREAS

Area		AE-5, A-L, O	A1, A2, RR	R-1-E, R-1-EH, R-A	R-1-A, R-1-AH	R-1-B, R-1-C, RE	R-1 40%	R-1 45%	R-1 50%	R-2, M-H	R-3	R-4, T-P	M-1, M-2, M-3, C-R, M-1-P, S-L	C-P, C-M, R-P	C-1, C-2, C-3, C-4, C-5, C-6, C-L, P	Total Cost
BD	BASIN	$2,120	$2,420	$3,030	$3,630	$4,240	$4,540	$4,770	$5,000	$5,000	$5,600	$6,810	$9,900	$10,600	$11,360	$3,513,490
	PIPE	$4,150	$4,690	$6,230	$6,770	$7,350	$7,640	$7,890	$8,100	$8,100	$8,680	$9,260	$10,760	$11,380	$12,000	$4,601,140
	TOTAL	$6,270	$7,110	$9,260	$10,400	$11,590	$12,180	$12,660	$13,100	$13,100	$14,280	$16,070	$20,660	$21,980	$23,360	$8,114,630
BE	BASIN	$1,960	$2,230	$2,800	$3,340	$3,910	$4,180	$4,400	$4,610	$4,610	$5,160	$6,280	$9,130	$9,780	$10,480	$1,876,670
	PIPE	$3,080	$3,480	$4,610	$5,010	$5,450	$5,660	$5,850	$6,000	$6,000	$6,430	$6,860	$7,970	$8,430	$8,890	$2,480,630
	TOTAL	$5,040	$5,710	$7,410	$8,350	$9,360	$9,840	$10,250	$10,610	$10,610	$11,590	$13,140	$17,100	$18,210	$19,370	$4,357,300
BF	BASIN	$2,760	$3,140	$3,940	$4,710	$5,510	$5,900	$6,200	$6,500	$6,500	$7,270	$8,840	$12,870	$13,780	$14,770	$2,404,710
	PIPE	$1,720	$1,950	$2,590	$2,810	$3,050	$3,170	$3,270	$3,360	$3,360	$3,600	$3,840	$4,460	$4,720	$4,980	$1,218,260
	TOTAL	$4,480	$5,090	$6,530	$7,520	$8,560	$9,070	$9,470	$9,860	$9,860	$10,870	$12,680	$17,330	$18,500	$19,750	$3,622,970
BG	BASIN	$2,200	$2,510	$3,150	$3,770	$4,410	$4,710	$4,960	$5,200	$5,200	$5,820	$7,070	$10,290	$11,010	$11,810	$5,135,900
	PIPE	$5,090	$5,750	$7,630	$8,300	$9,010	$9,360	$9,670	$9,920	$9,920	$10,640	$11,350	$13,180	$13,950	$14,710	$7,936,610
	TOTAL	$7,290	$8,260	$10,780	$12,070	$13,420	$14,070	$14,630	$15,120	$15,120	$16,460	$18,420	$23,470	$24,960	$26,520	$13,072,510
BH	BASIN	$1,250	$1,430	$1,790	$2,140	$2,500	$2,680	$2,810	$2,950	$2,950	$3,300	$4,010	$5,840	$6,250	$6,700	$2,494,480
	PIPE	$6,020	$6,810	$9,040	$9,820	$10,660	$11,080	$11,440	$11,750	$11,750	$12,590	$13,430	$15,600	$16,500	$17,410	$10,578,060
	TOTAL	$7,270	$8,240	$10,830	$11,960	$13,160	$13,760	$14,250	$14,700	$14,700	$15,890	$17,440	$21,440	$22,750	$24,110	$13,072,540
BJ	BASIN	$1,420	$1,620	$2,030	$2,420	$2,830	$3,030	$3,190	$3,340	$3,340	$3,740	$4,550	$6,620	$7,090	$7,600	$1,762,780
	PIPE	$4,840	$5,470	$7,260	$7,890	$8,570	$8,910	$9,200	$9,440	$9,440	$10,120	$10,800	$12,540	$13,270	$13,990	$3,332,140
	TOTAL	$6,260	$7,090	$9,290	$10,310	$11,400	$11,940	$12,390	$12,780	$12,780	$13,860	$15,350	$19,160	$20,360	$21,590	$5,094,920
BK	BASIN	$2,560	$2,920	$3,670	$4,390	$5,130	$5,490	$5,770	$6,050	$6,050	$6,770	$8,230	$11,980	$12,820	$13,750	$2,601,430
	PIPE	$3,190	$3,600	$4,780	$5,190	$5,640	$5,860	$6,050	$6,210	$6,210	$6,660	$7,100	$8,250	$8,730	$9,210	$2,059,360
	TOTAL	$5,750	$6,520	$8,450	$9,580	$10,770	$11,350	$11,820	$12,260	$12,260	$13,430	$15,330	$20,230	$21,550	$22,960	$4,660,790
BL	BASIN	$1,970	$2,240	$2,810	$3,360	$3,930	$4,210	$4,430	$4,640	$4,640	$5,190	$6,310	$9,190	$9,840	$10,540	$5,771,250
	PIPE	$7,600	$8,590	$11,400	$12,390	$13,450	$13,980	$14,440	$14,820	$14,820	$15,880	$16,950	$19,680	$20,820	$21,960	$13,990,270
	TOTAL	$9,570	$10,830	$14,210	$15,750	$17,380	$18,190	$18,870	$19,460	$19,460	$21,070	$23,260	$28,870	$30,660	$32,500	$19,761,520
BM	BASIN	$1,170	$1,330	$1,670	$2,000	$2,340	$2,500	$2,630	$2,760	$2,760	$3,090	$3,750	$5,460	$5,840	$6,270	$4,781,590
	PIPE	$4,650	$5,250	$6,980	$7,580	$8,230	$8,560	$8,840	$9,070	$9,070	$9,720	$10,370	$12,040	$12,740	$13,440	$14,034,090
	TOTAL	$5,820	$6,580	$8,650	$9,580	$10,570	$11,060	$11,470	$11,830	$11,830	$12,810	$14,120	$17,500	$18,580	$19,710	$18,815,680
BO	BASIN	$1,620	$1,840	$2,310	$2,770	$3,230	$3,460	$3,640	$3,820	$3,820	$4,270	$5,190	$7,550	$8,090	$8,670	$1,849,550
	PIPE	$1,970	$2,230	$2,960	$3,220	$3,500	$3,630	$3,750	$3,850	$3,850	$4,130	$4,400	$5,110	$5,410	$5,710	$1,721,030
	TOTAL	$3,590	$4,070	$5,270	$5,990	$6,730	$7,090	$7,390	$7,670	$7,670	$8,400	$9,590	$12,660	$13,500	$14,380	$3,570,580
BP	BASIN	$4,680	$5,340	$6,700	$8,010	$9,370	$10,020	$10,540	$11,050	$11,050	$12,370	$15,030	$21,870	$23,420	$25,100	$3,094,830
	PIPE	$6,810	$7,700	$10,220	$11,110	$12,060	$12,540	$12,950	$13,290	$13,290	$14,240	$15,190	$17,650	$18,670	$19,690	$2,496,760
	TOTAL	$11,490	$13,040	$16,920	$19,120	$21,430	$22,560	$23,490	$24,340	$24,340	$26,610	$30,220	$39,520	$42,090	$44,790	$5,591,590
BQ	BASIN	$1,970	$2,240	$2,810	$3,370	$3,940	$4,210	$4,430	$4,640	$4,640	$5,200	$6,320	$9,190	$9,840	$10,550	$3,597,880
	PIPE	$4,560	$5,150	$6,840	$7,430	$8,070	$8,390	$8,660	$8,890	$8,890	$9,530	$10,170	$11,810	$12,490	$13,170	$5,332,370
	TOTAL	$6,530	$7,390	$9,650	$10,800	$12,010	$12,600	$13,090	$13,530	$13,530	$14,730	$16,490	$21,000	$22,330	$23,720	$8,930,250
BR	BASIN	$3,120	$3,560	$4,460	$5,340	$6,240	$6,680	$7,020	$7,370	$7,370	$8,240	$10,020	$14,580	$15,610	$16,730	$3,980,380
	PIPE	$6,260	$7,070	$9,390	$10,210	$11,080	$11,520	$11,900	$12,210	$12,210	$13,090	$13,960	$16,220	$17,150	$18,090	$4,427,120
	TOTAL	$9,380	$10,630	$13,850	$15,550	$17,320	$18,200	$18,920	$19,580	$19,580	$21,330	$23,980	$30,800	$32,760	$34,820	$8,407,500

DRAINAGE FEE SCHEDULE FOR ZONE 1: PLANNED LOCAL DRAINAGE AREAS

Area		AE-5, A-L, O	A1, A2, RR	R-1-E, R-1-EH, R-A	R-1-A, R-1-AH	R-1-B, R-1-C, RE	R-1 40%	R-1 45%	R-1 50%	R-2, M-H	R-3	R-4, T-P	M-1, M-2, M-3, C-R, M-1-P, S-L	C-P, C-M, R-P	C-1, C-2, C-3, C-4, C-5, C-6, C-L, P	Total Cost
BS	BASIN	$2,130	$2,430	$3,040	$3,640	$4,260	$4,560	$4,790	$5,020	$5,020	$5,620	$6,830	$9,940	$10,650	$11,410	$6,234,910
	PIPE	$5,590	$6,320	$8,390	$9,110	$9,900	$10,290	$10,620	$10,900	$10,900	$11,680	$12,470	$14,480	$15,320	$16,160	$12,592,560
	TOTAL	$7,720	$8,750	$11,430	$12,750	$14,160	$14,850	$15,410	$15,920	$15,920	$17,300	$19,300	$24,420	$25,970	$27,570	$18,827,470
BT	BASIN	$2,680	$3,060	$3,840	$4,590	$5,370	$5,740	$6,040	$6,330	$6,330	$7,080	$8,610	$12,530	$13,410	$14,380	$5,580,800
	PIPE	$6,060	$6,850	$9,090	$9,870	$10,720	$11,150	$11,510	$11,810	$11,810	$12,660	$13,510	$15,690	$16,600	$17,510	$11,118,010
	TOTAL	$8,740	$9,910	$12,930	$14,460	$16,090	$16,890	$17,550	$18,140	$18,140	$19,740	$22,120	$28,220	$30,010	$31,890	$16,698,810
BU	BASIN	$730	$830	$1,040	$1,240	$1,450	$1,550	$1,630	$1,710	$1,710	$1,920	$2,330	$3,390	$3,630	$3,890	$3,261,900
	PIPE	$2,730	$3,090	$4,100	$4,450	$4,830	$5,030	$5,190	$5,330	$5,330	$5,710	$6,090	$7,070	$7,480	$7,890	$7,194,080
	TOTAL	$3,460	$3,920	$5,140	$5,690	$6,280	$6,580	$6,820	$7,040	$7,040	$7,630	$8,420	$10,460	$11,110	$11,780	$10,455,980
BV	BASIN	$1,360	$1,550	$1,940	$2,320	$2,710	$2,900	$3,050	$3,200	$3,200	$3,580	$4,350	$6,330	$6,780	$7,270	$1,953,830
	PIPE	$2,190	$2,480	$3,290	$3,570	$3,880	$4,030	$4,170	$4,280	$4,280	$4,580	$4,890	$5,680	$6,010	$6,340	$2,593,420
	TOTAL	$3,550	$4,030	$5,230	$5,890	$6,590	$6,930	$7,220	$7,480	$7,480	$8,160	$9,240	$12,010	$12,790	$13,610	$4,547,250
BW	BASIN	$970	$1,110	$1,390	$1,660	$1,940	$2,080	$2,190	$2,300	$2,300	$2,570	$3,120	$4,540	$4,860	$5,210	$1,211,930
	PIPE	$1,090	$1,240	$1,640	$1,780	$1,940	$2,010	$2,080	$2,130	$2,130	$2,290	$2,440	$2,830	$3,000	$3,160	$1,082,900
	TOTAL	$2,060	$2,350	$3,030	$3,440	$3,880	$4,090	$4,270	$4,430	$4,430	$4,860	$5,560	$7,370	$7,860	$8,370	$2,294,830
BX	BASIN	$1,610	$1,840	$2,300	$2,750	$3,220	$3,450	$3,620	$3,800	$3,800	$4,250	$5,170	$7,520	$8,050	$8,630	$6,715,740
	PIPE	$3,530	$3,990	$5,290	$5,750	$6,240	$6,490	$6,700	$6,880	$6,880	$7,370	$7,870	$9,140	$9,660	$10,190	$11,839,510
	TOTAL	$5,140	$5,830	$7,590	$8,500	$9,460	$9,940	$10,320	$10,680	$10,680	$11,620	$13,040	$16,660	$17,710	$18,820	$18,555,250
	*Note: A surcharge fee is in effect per Board Resolution No. 2017-864 Amended 2018-908, 2020-958, 2021-979, 2022-1009.															
BY1	BASIN	$1,820	$2,080	$2,610	$3,120	$3,650	$3,900	$4,100	$4,310	$4,310	$4,820	$5,860	$8,520	$9,120	$9,780	$5,126,850
	PIPE	$1,310	$1,480	$1,960	$2,130	$2,320	$2,410	$2,490	$2,550	$2,550	$2,740	$2,920	$3,390	$3,590	$3,780	$3,593,910
	TOTAL	$3,130	$3,560	$4,570	$5,250	$5,970	$6,310	$6,590	$6,860	$6,860	$7,560	$8,780	$11,910	$12,710	$13,560	$8,720,760
BY2	BASIN	$1,910	$2,180	$2,730	$3,270	$3,820	$4,090	$4,300	$4,510	$4,510	$5,040	$6,130	$8,920	$9,550	$10,240	$4,518,490
	PIPE	$10,190	$11,520	$15,290	$16,610	$18,040	$18,750	$19,370	$19,870	$19,870	$21,300	$22,730	$26,400	$27,930	$29,460	$20,158,990
	TOTAL	$12,100	$13,700	$18,020	$19,880	$21,860	$22,840	$23,670	$24,380	$24,380	$26,340	$28,860	$35,320	$37,480	$39,700	$24,677,480
BZ	BASIN	$3,200	$3,650	$4,580	$5,470	$6,400	$6,850	$7,200	$7,550	$7,550	$8,450	$10,270	$14,950	$16,000	$17,150	$4,065,490
	PIPE	$2,190	$2,480	$3,290	$3,570	$3,880	$4,030	$4,160	$4,270	$4,270	$4,580	$4,890	$5,670	$6,000	$6,330	$2,364,100
	TOTAL	$5,390	$6,130	$7,870	$9,040	$10,280	$10,880	$11,360	$11,820	$11,820	$13,030	$15,160	$20,620	$22,000	$23,480	$6,429,590
CD	BASIN	$3,850	$4,390	$5,510	$6,580	$7,700	$8,240	$8,660	$9,090	$9,090	$10,170	$12,360	$17,980	$19,250	$20,640	$6,003,240
	PIPE	$6,420	$7,250	$9,630	$10,460	$11,360	$11,810	$12,190	$12,520	$12,520	$13,410	$14,310	$16,620	$17,590	$18,550	$7,762,710
	TOTAL	$10,270	$11,640	$15,140	$17,040	$19,060	$20,050	$20,850	$21,610	$21,610	$23,580	$26,670	$34,600	$36,840	$39,190	$13,765,950
CE	BASIN	$1,450	$1,650	$2,070	$2,480	$2,900	$3,100	$3,260	$3,420	$3,420	$3,830	$4,650	$6,770	$7,250	$7,770	$4,287,040
	PIPE	$10,360	$11,710	$15,540	$16,890	$18,340	$19,070	$19,690	$20,210	$20,210	$21,660	$23,110	$26,840	$28,390	$29,950	$16,997,600
	TOTAL	$11,810	$13,360	$17,610	$19,370	$21,240	$22,170	$22,950	$23,630	$23,630	$25,490	$27,760	$33,610	$35,640	$37,720	$21,284,640
CF	BASIN	$1,250	$1,430	$1,790	$2,140	$2,500	$2,680	$2,820	$2,950	$2,950	$3,300	$4,020	$5,850	$6,260	$6,710	$3,855,590
	PIPE	$8,580	$9,690	$12,870	$13,980	$15,180	$15,780	$16,300	$16,730	$16,730	$17,930	$19,130	$22,220	$23,500	$24,790	$14,654,500
	TOTAL	$9,830	$11,120	$14,660	$16,120	$17,680	$18,460	$19,120	$19,680	$19,680	$21,230	$23,150	$28,070	$29,760	$31,500	$18,510,090
CG	BASIN	$4,270	$4,860	$6,100	$7,300	$8,530	$9,130	$9,600	$10,070	$10,070	$11,270	$13,700	$19,930	$21,340	$22,870	$8,008,850
	PIPE	$8,840	$9,990	$13,260	$14,400	$15,640	$16,260	$16,790	$17,230	$17,230	$18,470	$19,710	$22,890	$24,210	$25,540	$13,888,270
	TOTAL	$13,110	$14,850	$19,360	$21,700	$24,170	$25,390	$26,390	$27,300	$27,300	$29,740	$33,410	$42,820	$45,550	$48,410	$21,897,120

DRAINAGE FEE SCHEDULE FOR ZONE 1: PLANNED LOCAL DRAINAGE AREAS

Area		AE-5, A-L, O	A1, A2, RR	R-1-E, R-1-EH, R-A	R-1-A, R-1-AH	R-1-B, R-1-C, RE	R-1 40%	R-1 45%	R-1 50%	R-2, M-H	R-3	R-4, T-P	M-1, M-2, M-3, C-R, M-1-P, S-L	C-P, C-M, R-P	C-1, C-2, C-3, C-4, C-5, C-6, C-L, P	Total Cost
CH	BASIN	$2,940	$3,350	$4,200	$5,030	$5,880	$6,290	$6,610	$6,940	$6,940	$7,760	$9,440	$13,730	$14,700	$15,760	$5,710,670
	PIPE	$10,750	$12,150	$16,120	$17,520	$19,030	$19,780	$20,420	$20,960	$20,960	$22,470	$23,970	$27,840	$29,450	$31,070	$17,533,280
	TOTAL	$13,690	$15,500	$20,320	$22,550	$24,910	$26,070	$27,030	$27,900	$27,900	$30,230	$33,410	$41,570	$44,150	$46,830	$23,243,950
CI	BASIN	$2,750	$3,140	$3,940	$4,710	$5,510	$5,890	$6,200	$6,500	$6,500	$7,270	$8,840	$12,860	$13,770	$14,760	$2,695,590
	PIPE	$4,120	$4,650	$6,180	$6,710	$7,290	$7,580	$7,830	$8,030	$8,030	$8,610	$9,190	$10,670	$11,290	$11,900	$3,366,420
	TOTAL	$6,870	$7,790	$10,120	$11,420	$12,800	$13,470	$14,030	$14,530	$14,530	$15,880	$18,030	$23,530	$25,060	$26,660	$6,062,010
CJ	BASIN	$3,680	$4,190	$5,260	$6,290	$7,360	$7,870	$8,280	$8,680	$8,680	$9,710	$11,810	$17,180	$18,390	$19,710	$7,004,700
	PIPE	$8,890	$10,050	$13,340	$14,490	$15,740	$16,360	$16,900	$17,340	$17,340	$18,590	$19,830	$23,030	$24,370	$25,700	$14,368,360
	TOTAL	$12,570	$14,240	$18,600	$20,780	$23,100	$24,230	$25,180	$26,020	$26,020	$28,300	$31,640	$40,210	$42,760	$45,410	$21,373,060
CK	BASIN	$3,080	$3,510	$4,400	$5,270	$6,160	$6,590	$6,930	$7,270	$7,270	$8,130	$9,890	$14,380	$15,400	$16,510	$4,805,190
	PIPE	$8,030	$9,070	$12,050	$13,090	$14,210	$14,780	$15,260	$15,660	$15,660	$16,780	$17,910	$20,800	$22,000	$23,210	$10,590,620
	TOTAL	$11,110	$12,580	$16,450	$18,360	$20,370	$21,370	$22,190	$22,930	$22,930	$24,910	$27,800	$35,180	$37,400	$39,720	$15,395,810
CL	BASIN	$990	$1,130	$1,410	$1,690	$1,980	$2,120	$2,220	$2,330	$2,330	$2,610	$3,170	$4,620	$4,940	$5,300	$2,593,320
	PIPE	$1,180	$1,330	$1,760	$1,920	$2,080	$2,160	$2,240	$2,290	$2,290	$2,460	$2,620	$3,050	$3,220	$3,400	$2,237,560
	TOTAL	$2,170	$2,460	$3,170	$3,610	$4,060	$4,280	$4,460	$4,620	$4,620	$5,070	$5,790	$7,670	$8,160	$8,700	$4,830,880
CM	BASIN	$460	$530	$660	$790	$930	$990	$1,050	$1,100	$1,100	$1,230	$1,490	$2,170	$2,320	$2,490	$1,217,310
	PIPE	$750	$850	$1,130	$1,220	$1,330	$1,380	$1,430	$1,460	$1,460	$1,570	$1,670	$1,950	$2,060	$2,170	$1,287,920
	TOTAL	$1,210	$1,380	$1,790	$2,010	$2,260	$2,370	$2,480	$2,560	$2,560	$2,800	$3,160	$4,120	$4,380	$4,660	$2,505,230
	*Note: A surcharge fee is in effect per Board Resolution No.1228.															
CN	BASIN	$210	$240	$300	$360	$420	$450	$480	$500	$500	$560	$680	$990	$1,060	$1,140	$700,110
	PIPE	$910	$1,030	$1,370	$1,480	$1,610	$1,680	$1,730	$1,780	$1,780	$1,900	$2,030	$2,360	$2,490	$2,630	$1,875,750
	TOTAL	$1,120	$1,270	$1,670	$1,840	$2,030	$2,130	$2,210	$2,280	$2,280	$2,460	$2,710	$3,350	$3,550	$3,770	$2,575,860
	*Note: A surcharge fee is in effect per Board Resolution Nos. 1159, 1342, 1414, & 1422.															
CO1	BASIN	$880	$1,000	$1,250	$1,500	$1,760	$1,880	$1,970	$2,070	$2,070	$2,320	$2,820	$4,100	$4,390	$4,700	$868,070
	PIPE	$1,580	$1,780	$2,360	$2,570	$2,790	$2,900	$3,000	$3,070	$3,070	$3,290	$3,520	$4,080	$4,320	$4,560	$1,226,900
	TOTAL	$2,460	$2,780	$3,610	$4,070	$4,550	$4,780	$4,970	$5,140	$5,140	$5,610	$6,340	$8,180	$8,710	$9,260	$2,094,970
CP	BASIN	$5,200	$5,930	$7,430	$8,890	$10,400	$11,130	$11,700	$12,270	$12,270	$13,730	$16,690	$24,280	$26,000	$27,870	$4,035,660
	PIPE	$10,200	$11,520	$15,300	$16,620	$18,050	$18,760	$19,380	$19,890	$19,890	$21,310	$22,740	$26,410	$27,940	$29,470	$6,289,890
	TOTAL	$15,400	$17,450	$22,730	$25,510	$28,450	$29,890	$31,080	$32,160	$32,160	$35,040	$39,430	$50,690	$53,940	$57,340	$10,325,550
CQ	BASIN	$4,000	$4,560	$5,720	$6,840	$8,000	$8,560	$9,000	$9,440	$9,440	$10,560	$12,840	$18,680	$20,000	$21,440	$4,248,260
	PIPE	$6,950	$7,850	$10,420	$11,330	$12,300	$12,790	$13,200	$13,550	$13,550	$14,530	$15,500	$18,000	$19,040	$20,090	$5,536,650
	TOTAL	$10,950	$12,410	$16,140	$18,170	$20,300	$21,350	$22,200	$22,990	$22,990	$25,090	$28,340	$36,680	$39,040	$41,530	$9,784,910
CS	BASIN	$940	$1,070	$1,340	$1,600	$1,870	$2,000	$2,110	$2,210	$2,210	$2,470	$3,010	$4,370	$4,680	$5,020	$3,678,800
	PIPE	$6,960	$7,870	$10,450	$11,350	$12,330	$12,810	$13,230	$13,580	$13,580	$14,550	$15,530	$18,040	$19,080	$20,130	$15,175,530
	TOTAL	$7,900	$8,940	$11,790	$12,950	$14,200	$14,810	$15,340	$15,790	$15,790	$17,020	$18,540	$22,410	$23,760	$25,150	$18,854,330
CU	BASIN	$2,350	$2,680	$3,360	$4,010	$4,690	$5,020	$5,280	$5,540	$5,540	$6,200	$7,530	$10,960	$11,730	$12,580	$3,468,060
	PIPE	$6,120	$6,910	$9,170	$9,970	$10,830	$11,250	$11,620	$11,930	$11,930	$12,780	$13,640	$15,840	$16,760	$17,680	$5,013,120
	TOTAL	$8,470	$9,590	$12,530	$13,980	$15,520	$16,270	$16,900	$17,470	$17,470	$18,980	$21,170	$26,800	$28,490	$30,260	$8,481,180
CV	BASIN	$1,880	$2,150	$2,690	$3,220	$3,760	$4,030	$4,240	$4,440	$4,440	$4,970	$6,040	$8,790	$9,410	$10,090	$2,912,180
	PIPE	$1,610	$1,820	$2,420	$2,630	$2,850	$2,970	$3,060	$3,140	$3,140	$3,370	$3,590	$4,180	$4,420	$4,660	$1,383,070
	TOTAL	$3,490	$3,970	$5,110	$5,850	$6,610	$7,000	$7,300	$7,580	$7,580	$8,340	$9,630	$12,970	$13,830	$14,750	$4,295,250

DRAINAGE FEE SCHEDULE FOR ZONE 1: PLANNED LOCAL DRAINAGE AREAS

Area		AE-5, A-L, O	A1, A2, RR	R-1-E, R-1-EH, R-A	R-1-A, R-1-AH	R-1-B, R-1-C, RE	R-1 40%	R-1 45%	R-1 50%	R-2, M-H	R-3	R-4, T-P	M-1, M-2, M-3, C-R, M-1-P, S-L	C-P, C-M, R-P	C-1, C-2, C-3, C-4, C-5, C-6, C-L, P	Total Cost
CW	BASIN	$900	$1,020	$1,280	$1,530	$1,790	$1,920	$2,020	$2,120	$2,120	$2,370	$2,880	$4,190	$4,490	$4,810	$2,219,790
	PIPE	$590	$660	$880	$960	$1,040	$1,080	$1,120	$1,150	$1,150	$1,230	$1,310	$1,520	$1,610	$1,700	$992,270
	TOTAL	$1,490	$1,680	$2,160	$2,490	$2,830	$3,000	$3,140	$3,270	$3,270	$3,600	$4,190	$5,710	$6,100	$6,510	$3,212,060
CX	BASIN	$880	$1,010	$1,260	$1,510	$1,770	$1,890	$1,990	$2,090	$2,090	$2,330	$2,840	$4,130	$4,420	$4,740	$1,604,540
	PIPE	$1,180	$1,330	$1,760	$1,920	$2,080	$2,160	$2,230	$2,290	$2,290	$2,460	$2,620	$3,050	$3,220	$3,400	$1,724,180
	TOTAL	$2,060	$2,340	$3,020	$3,430	$3,850	$4,050	$4,220	$4,380	$4,380	$4,790	$5,460	$7,180	$7,640	$8,140	$3,328,720
CY	BASIN	$1,000	$1,140	$1,430	$1,700	$1,990	$2,130	$2,240	$2,350	$2,350	$2,630	$3,200	$4,660	$4,980	$5,340	$1,546,200
	PIPE	$990	$1,120	$1,490	$1,620	$1,760	$1,830	$1,890	$1,940	$1,940	$2,080	$2,220	$2,580	$2,730	$2,870	$1,210,890
	TOTAL	$1,990	$2,260	$2,920	$3,320	$3,750	$3,960	$4,130	$4,290	$4,290	$4,710	$5,420	$7,240	$7,710	$8,210	$2,757,090
CZ	BASIN	$560	$640	$800	$960	$1,120	$1,200	$1,260	$1,320	$1,320	$1,480	$1,790	$2,610	$2,790	$3,000	$1,551,490
	PIPE	$1,250	$1,420	$1,880	$2,040	$2,220	$2,310	$2,380	$2,450	$2,450	$2,620	$2,800	$3,250	$3,440	$3,620	$2,788,260
	TOTAL	$1,810	$2,060	$2,680	$3,000	$3,340	$3,510	$3,640	$3,770	$3,770	$4,100	$4,590	$5,860	$6,230	$6,620	$4,339,750
DE	BASIN	$1,940	$2,210	$2,770	$3,310	$3,870	$4,140	$4,360	$4,570	$4,570	$5,110	$6,220	$9,050	$9,680	$10,380	$3,803,130
	PIPE	$2,100	$2,370	$3,150	$3,420	$3,720	$3,870	$3,990	$4,100	$4,100	$4,390	$4,690	$5,440	$5,760	$6,070	$3,294,770
	TOTAL	$4,040	$4,580	$5,920	$6,730	$7,590	$8,010	$8,350	$8,670	$8,670	$9,500	$10,910	$14,490	$15,440	$16,450	$7,097,900
	*Note: A surcharge fee is in effect per Board Resolution No. 2006-486.															
DF	BASIN	$570	$650	$820	$970	$1,140	$1,220	$1,280	$1,350	$1,350	$1,510	$1,830	$2,660	$2,850	$3,060	$165,172
	PIPE	$1,070	$1,210	$1,610	$1,750	$1,900	$1,970	$2,040	$2,090	$2,090	$2,240	$2,390	$2,780	$2,940	$3,100	$283,883
	TOTAL	$1,640	$1,860	$2,430	$2,720	$3,040	$3,190	$3,320	$3,440	$3,440	$3,750	$4,220	$5,440	$5,790	$6,160	$449,055
DG	BASIN	$720	$830	$1,040	$1,240	$1,450	$1,550	$1,630	$1,710	$1,710	$1,910	$2,320	$3,380	$3,620	$3,880	$447,419
	PIPE	$1,260	$1,430	$1,900	$2,060	$2,240	$2,320	$2,400	$2,460	$2,460	$2,640	$2,820	$3,270	$3,460	$3,650	$720,114
	TOTAL	$1,980	$2,260	$2,940	$3,300	$3,690	$3,870	$4,030	$4,170	$4,170	$4,550	$5,140	$6,650	$7,080	$7,530	$1,167,533
DH	BASIN	$860	$980	$1,230	$1,470	$1,720	$1,840	$1,930	$2,030	$2,030	$2,270	$2,760	$4,010	$4,290	$4,600	$1,590,510
	PIPE	$960	$1,080	$1,440	$1,560	$1,690	$1,760	$1,820	$1,870	$1,870	$2,000	$2,130	$2,480	$2,620	$2,770	$1,109,580
	TOTAL	$1,820	$2,060	$2,670	$3,030	$3,410	$3,600	$3,750	$3,900	$3,900	$4,270	$4,890	$6,490	$6,910	$7,370	$2,700,090
DI	BASIN	$460	$520	$650	$780	$920	$980	$1,030	$1,080	$1,080	$1,210	$1,470	$2,140	$2,290	$2,450	$219,705
	PIPE	$750	$850	$1,120	$1,220	$1,330	$1,380	$1,420	$1,460	$1,460	$1,570	$1,670	$1,940	$2,050	$2,170	$326,191
	TOTAL	$1,210	$1,370	$1,770	$2,000	$2,250	$2,360	$2,450	$2,540	$2,540	$2,780	$3,140	$4,080	$4,340	$4,620	$545,896
DK	BASIN	$210	$240	$300	$350	$410	$440	$470	$490	$490	$550	$670	$970	$1,040	$1,110	$961,890
	PIPE	$2,220	$2,510	$3,340	$3,630	$3,940	$4,090	$4,230	$4,340	$4,340	$4,650	$4,960	$5,760	$6,090	$6,430	$8,652,400
	TOTAL	$2,430	$2,750	$3,640	$3,980	$4,350	$4,530	$4,700	$4,830	$4,830	$5,200	$5,630	$6,730	$7,130	$7,540	$9,614,290
DL	BASIN	$3,660	$4,170	$5,230	$6,260	$7,320	$7,830	$8,240	$8,640	$8,640	$9,660	$11,750	$17,100	$18,300	$19,620	$4,261,790
	PIPE	$6,980	$7,890	$10,480	$11,380	$12,360	$12,850	$13,270	$13,620	$13,620	$14,600	$15,570	$18,090	$19,140	$20,180	$5,711,520
	TOTAL	$10,640	$12,060	$15,710	$17,640	$19,680	$20,680	$21,510	$22,260	$22,260	$24,260	$27,320	$35,190	$37,440	$39,800	$9,973,310
DM	BASIN	$2,590	$2,950	$3,700	$4,420	$5,180	$5,540	$5,820	$6,110	$6,110	$6,830	$8,310	$12,080	$12,940	$13,870	$6,334,150
	PIPE	$9,890	$11,170	$14,830	$16,120	$17,500	$18,190	$18,790	$19,280	$19,280	$20,660	$22,050	$25,610	$27,090	$28,570	$19,956,620
	TOTAL	$12,480	$14,120	$18,530	$20,540	$22,680	$23,730	$24,610	$25,390	$25,390	$27,490	$30,360	$37,690	$40,030	$42,440	$26,290,770
DN	BASIN	$4,010	$4,570	$5,730	$6,850	$8,010	$8,580	$9,020	$9,460	$9,460	$10,580	$12,860	$18,710	$20,040	$21,480	$8,836,200
	PIPE	$4,560	$5,160	$6,850	$7,440	$8,080	$8,400	$8,670	$8,900	$8,900	$9,540	$10,180	$11,820	$12,500	$13,190	$8,528,580
	TOTAL	$8,570	$9,730	$12,580	$14,290	$16,090	$16,980	$17,690	$18,360	$18,360	$20,120	$23,040	$30,530	$32,540	$34,670	$17,364,780
	*Note: A surcharge fee is in effect per Board Resolution No. 2016-840 Amended 2017-000, 2017-884, 2018-908, 2019-936, 2020-958, 2021-979, 2022-1009.															

DRAINAGE FEE SCHEDULE FOR ZONE 1: PLANNED LOCAL DRAINAGE AREAS

Area		AE-5, A-L, O	A1, A2, RR	R-1-E, R-1-EH, R-A	R-1-A, R-1-AH	R-1-B, R-1-C, RE	R-1 40%	R-1 45%	R-1 50%	R-2, M-H	R-3	R-4, T-P	M-1, M-2, M-3, C-R, M-1-P, S-L	C-P, C-M, R-P	C-1, C-2, C-3, C-4, C-5, C-6, C-L, P	Total Cost
DO	BASIN	$2,270	$2,590	$3,250	$3,880	$4,540	$4,860	$5,110	$5,360	$5,360	$6,000	$7,290	$10,610	$11,360	$12,180	$6,989,280
	PIPE	$3,140	$3,540	$4,700	$5,110	$5,550	$5,770	$5,960	$6,110	$6,110	$6,550	$6,990	$8,120	$8,590	$9,060	$7,466,790
	TOTAL	$5,410	$6,130	$7,950	$8,990	$10,090	$10,630	$11,070	$11,470	$11,470	$12,550	$14,280	$18,730	$19,950	$21,240	$14,456,070
	*Note: A surcharge fee is in effect per Board Resolution No. 2007-522 Amended 2014-806, 2018-887, 2018-908 and Board Resolution No. 2020-959 Amended 2021-979 , 2022-1009.															
DP	BASIN	$2,220	$2,530	$3,180	$3,800	$4,440	$4,750	$5,000	$5,240	$5,240	$5,870	$7,130	$10,370	$11,110	$11,910	$8,388,350
	PIPE	$7,240	$8,190	$10,870	$11,810	$12,820	$13,330	$13,760	$14,130	$14,130	$15,140	$16,150	$18,760	$19,850	$20,930	$20,279,220
	TOTAL	$9,460	$10,720	$14,050	$15,610	$17,260	$18,080	$18,760	$19,370	$19,370	$21,010	$23,280	$29,130	$30,960	$32,840	$28,667,570
DQ	BASIN	$7,350	$8,380	$10,510	$12,570	$14,700	$15,730	$16,530	$17,340	$17,340	$19,400	$23,590	$34,320	$36,740	$39,390	$6,040,260
	PIPE	$6,790	$7,670	$10,190	$11,070	$12,020	$12,500	$12,900	$13,240	$13,240	$14,190	$15,150	$17,590	$18,610	$19,630	$4,805,190
	TOTAL	$14,140	$16,050	$20,700	$23,640	$26,720	$28,230	$29,430	$30,580	$30,580	$33,590	$38,740	$51,910	$55,350	$59,020	$10,845,450
DS	BASIN	$3,550	$4,050	$5,080	$6,080	$7,110	$7,610	$8,000	$8,390	$8,390	$9,380	$11,410	$16,600	$17,770	$19,050	$15,788,810
	PIPE	$9,790	$11,060	$14,690	$15,960	$17,330	$18,010	$18,600	$19,090	$19,090	$20,460	$21,830	$25,360	$26,830	$28,290	$34,542,730
	TOTAL	$13,340	$15,110	$19,770	$22,040	$24,440	$25,620	$26,600	$27,480	$27,480	$29,840	$33,240	$41,960	$44,600	$47,340	$50,331,540
DV	BASIN	$1,470	$1,670	$2,100	$2,510	$2,940	$3,140	$3,300	$3,460	$3,460	$3,880	$4,710	$6,860	$7,340	$7,870	$3,135,500
	PIPE	$8,620	$9,740	$12,930	$14,050	$15,250	$15,860	$16,370	$16,810	$16,810	$18,010	$19,220	$22,320	$23,610	$24,910	$10,798,250
	TOTAL	$10,090	$11,410	$15,030	$16,560	$18,190	$19,000	$19,670	$20,270	$20,270	$21,890	$23,930	$29,180	$30,950	$32,780	$13,933,750
EF	BASIN	$1,820	$2,070	$2,600	$3,110	$3,640	$3,890	$4,090	$4,290	$4,290	$4,800	$5,840	$8,490	$9,090	$9,750	$3,670,890
	PIPE	$970	$1,100	$1,450	$1,580	$1,720	$1,780	$1,840	$1,890	$1,890	$2,030	$2,160	$2,510	$2,660	$2,800	$1,541,230
	TOTAL	$2,790	$3,170	$4,050	$4,690	$5,360	$5,670	$5,930	$6,180	$6,180	$6,830	$8,000	$11,000	$11,750	$12,550	$5,212,120
EG	BASIN	$900	$1,020	$1,280	$1,530	$1,790	$1,920	$2,010	$2,110	$2,110	$2,360	$2,870	$4,180	$4,480	$4,800	$2,119,330
	PIPE	$1,800	$2,040	$2,700	$2,940	$3,190	$3,320	$3,420	$3,510	$3,510	$3,770	$4,020	$4,670	$4,940	$5,210	$3,187,930
	TOTAL	$2,700	$3,060	$3,980	$4,470	$4,980	$5,240	$5,430	$5,620	$5,620	$6,130	$6,890	$8,850	$9,420	$10,010	$5,307,260
EH	BASIN	$1,600	$1,820	$2,290	$2,730	$3,200	$3,420	$3,600	$3,770	$3,770	$4,220	$5,130	$7,460	$7,990	$8,570	$5,041,610
	PIPE	$2,630	$2,980	$3,950	$4,290	$4,660	$4,850	$5,000	$5,140	$5,140	$5,510	$5,870	$6,820	$7,220	$7,610	$5,214,720
	TOTAL	$4,230	$4,800	$6,240	$7,020	$7,860	$8,270	$8,600	$8,910	$8,910	$9,730	$11,000	$14,280	$15,210	$16,180	$10,256,330
EI	BASIN	$4,540	$5,180	$6,500	$7,770	$9,080	$9,720	$10,220	$10,720	$10,720	$11,990	$14,580	$21,210	$22,710	$24,350	$3,776,350
	PIPE	$5,260	$5,940	$7,880	$8,570	$9,300	$9,670	$9,990	$10,250	$10,250	$10,980	$11,720	$13,610	$14,400	$15,190	$2,597,470
	TOTAL	$9,800	$11,120	$14,380	$16,340	$18,380	$19,390	$20,210	$20,970	$20,970	$22,970	$26,300	$34,820	$37,110	$39,540	$6,373,820
EJ	BASIN	$5,940	$6,770	$8,490	$10,160	$11,880	$12,710	$13,360	$14,020	$14,020	$15,680	$19,070	$27,740	$29,700	$31,840	$6,044,150
	PIPE	$7,120	$8,040	$10,680	$11,600	$12,600	$13,100	$13,520	$13,880	$13,880	$14,870	$15,870	$18,430	$19,500	$20,570	$6,257,010
	TOTAL	$13,060	$14,810	$19,170	$21,760	$24,480	$25,810	$26,880	$27,900	$27,900	$30,550	$34,940	$46,170	$49,200	$52,410	$12,301,160
EK	BASIN	$410	$460	$580	$690	$810	$870	$910	$960	$960	$1,070	$1,300	$1,890	$2,030	$2,170	$678,550
	PIPE	$2,010	$2,270	$3,020	$3,280	$3,560	$3,700	$3,820	$3,920	$3,920	$4,200	$4,490	$5,210	$5,510	$5,810	$2,743,090
	TOTAL	$2,420	$2,730	$3,600	$3,970	$4,370	$4,570	$4,730	$4,880	$4,880	$5,270	$5,790	$7,100	$7,540	$7,980	$3,421,640
EL	BASIN	$2,760	$3,140	$3,940	$4,710	$5,510	$5,900	$6,200	$6,500	$6,500	$7,270	$8,840	$12,870	$13,780	$14,770	$1,377,810
	PIPE	$1,600	$1,810	$2,400	$2,610	$2,840	$2,950	$3,050	$3,130	$3,130	$3,350	$3,580	$4,150	$4,390	$4,630	$443,980
	TOTAL	$4,360	$4,950	$6,340	$7,320	$8,350	$8,850	$9,250	$9,630	$9,630	$10,620	$12,420	$17,020	$18,170	$19,400	$1,821,790
EM	BASIN	$2,700	$3,070	$3,860	$4,610	$5,390	$5,770	$6,070	$6,370	$6,370	$7,120	$8,660	$12,600	$13,490	$14,460	$3,481,030
	PIPE	$3,130	$3,540	$4,700	$5,110	$5,550	$5,770	$5,960	$6,110	$6,110	$6,550	$6,990	$8,120	$8,590	$9,060	$3,127,770
	TOTAL	$5,830	$6,610	$8,560	$9,720	$10,940	$11,540	$12,030	$12,480	$12,480	$13,670	$15,650	$20,720	$22,080	$23,520	$6,608,800

DRAINAGE FEE SCHEDULE FOR ZONE 1: PLANNED LOCAL DRAINAGE AREAS

Area		AE-5, A-L, O	A1, A2, RR	R-1-E, R-1-EH, R-A	R-1-A, R-1-AH	R-1-B, R-1-C, RE	R-1 40%	R-1 45%	R-1 50%	R-2, M-H	R-3	R-4, T-P	M-1, M-2, M-3, C-R, M-1-P, S-L	C-P, C-M, R-P	C-1, C-2, C-3, C-4, C-5, C-6, C-L, P	Total Cost
EN	BASIN	$2,290	$2,610	$3,280	$3,920	$4,590	$4,910	$5,160	$5,410	$5,410	$6,050	$7,360	$10,710	$11,460	$12,290	$4,486,680
	PIPE	$8,090	$9,140	$12,130	$13,180	$14,310	$14,880	$15,360	$15,770	$15,770	$16,900	$18,030	$20,940	$22,160	$23,370	$10,863,340
	TOTAL	$10,380	$11,750	$15,410	$17,100	$18,900	$19,790	$20,520	$21,180	$21,180	$22,950	$25,390	$31,650	$33,620	$35,660	$15,350,020
EO	BASIN	$3,560	$4,050	$5,080	$6,080	$7,110	$7,610	$8,000	$8,390	$8,390	$9,390	$11,410	$16,610	$17,780	$19,060	$6,003,240
	PIPE	$3,300	$3,730	$4,950	$5,380	$5,850	$6,080	$6,280	$6,440	$6,440	$6,900	$7,370	$8,550	$9,050	$9,550	$4,623,240
	TOTAL	$6,860	$7,780	$10,030	$11,460	$12,960	$13,690	$14,280	$14,830	$14,830	$16,290	$18,780	$25,160	$26,830	$28,610	$10,626,480
NN	BASIN	$2,060	$2,350	$2,940	$3,520	$4,120	$4,410	$4,630	$4,860	$4,860	$5,430	$6,610	$9,610	$10,290	$11,030	$5,168,710
	PIPE	$6,990	$7,900	$10,490	$11,400	$12,380	$12,870	$13,280	$13,630	$13,630	$14,610	$15,590	$18,110	$19,160	$20,210	$13,621,110
	TOTAL	$9,050	$10,250	$13,430	$14,920	$16,500	$17,280	$17,910	$18,490	$18,490	$20,040	$22,200	$27,720	$29,450	$31,240	$18,789,820
1G	BASIN	$1,270	$1,440	$1,810	$2,170	$2,530	$2,710	$2,850	$2,990	$2,990	$3,340	$4,060	$5,910	$6,330	$6,790	$1,872,020
	PIPE	$1,200	$1,350	$1,800	$1,950	$2,120	$2,200	$2,270	$2,330	$2,330	$2,500	$2,670	$3,100	$3,280	$3,460	$1,543,320
	TOTAL	$2,470	$2,790	$3,610	$4,120	$4,650	$4,910	$5,120	$5,320	$5,320	$5,840	$6,730	$9,010	$9,610	$10,250	$3,415,340
3G	BASIN	$2,100	$2,390	$3,000	$3,590	$4,200	$4,490	$4,720	$4,950	$4,950	$5,540	$6,740	$9,800	$10,500	$11,250	$4,495,100
	PIPE	$2,730	$3,090	$4,100	$4,460	$4,840	$5,030	$5,190	$5,330	$5,330	$5,710	$6,100	$7,080	$7,490	$7,900	$4,934,290
	TOTAL	$4,830	$5,480	$7,100	$8,050	$9,040	$9,520	$9,910	$10,280	$10,280	$11,250	$12,840	$16,880	$17,990	$19,150	$9,429,390
7C	BASIN	$2,170	$2,470	$3,100	$3,710	$4,340	$4,640	$4,880	$5,120	$5,120	$5,720	$6,960	$10,130	$10,840	$11,620	$4,247,030
	PIPE	$1,230	$1,390	$1,850	$2,010	$2,180	$2,270	$2,340	$2,400	$2,400	$2,580	$2,750	$3,190	$3,380	$3,560	$1,737,080
	TOTAL	$3,400	$3,860	$4,950	$5,720	$6,520	$6,910	$7,220	$7,520	$7,520	$8,300	$9,710	$13,320	$14,220	$15,180	$5,984,110
7D	BASIN	$2,730	$3,110	$3,900	$4,660	$5,450	$5,840	$6,140	$6,440	$6,440	$7,200	$8,750	$12,730	$13,630	$14,620	$4,781,110
	PIPE	$1,890	$2,140	$2,840	$3,090	$3,350	$3,490	$3,600	$3,690	$3,690	$3,960	$4,220	$4,910	$5,190	$5,470	$2,298,320
	TOTAL	$4,620	$5,250	$6,740	$7,750	$8,800	$9,330	$9,740	$10,130	$10,130	$11,160	$12,970	$17,640	$18,820	$20,090	$7,079,430
	*Note: A surcharge fee is in effect per Board Resolution No. 2005-480 Amended 2018-908 & 2021-979.															
7H	BASIN	$3,600	$4,100	$5,150	$6,150	$7,200	$7,700	$8,100	$8,490	$8,490	$9,500	$11,550	$16,810	$18,000	$19,290	$8,351,700
	PIPE	$6,390	$7,220	$9,590	$10,420	$11,320	$11,760	$12,150	$12,470	$12,470	$13,360	$14,260	$16,560	$17,520	$18,480	$10,372,560
	TOTAL	$9,990	$11,320	$14,740	$16,570	$18,520	$19,460	$20,250	$20,960	$20,960	$22,860	$25,810	$33,370	$35,520	$37,770	$18,724,260
	*Note: A surcharge fee is in effect per Board Resolution No. 2005-480 Amended 2018-908 & 2021-979.															

DRAINAGE FEE SCHEDULE FOR ZONE 2: PLANNED LOCAL DRAINAGE AREAS

Area		AE-5, A-L, O	A1, A2, RR	R-1-E, R-1-EH, R-A	R-1-A, R-1-AH	R-1-B, R-1-C, RE	R-1 40%	R-1 45%	R-1 50%	R-2, M-H	R-3	R-4, T-P	M-1, M-2, M-3, C-R, M-1-P, S-L	C-P, C-M, R-P	C-1, C-2, C-3, C-4, C-5, C-6, C-L, P	Total Cost
Zone 2	BASIN	$980	$1,120	$1,400	$1,680	$1,960	$2,100	$2,210	$2,320	$2,320	$2,590	$3,150	$4,580	$4,910	$5,260	$110,552,208
	PIPE	$1,780	$2,010	$2,670	$2,900	$3,150	$3,270	$3,380	$3,470	$3,470	$3,720	$3,970	$4,610	$4,880	$5,140	$140,706,886
	TOTAL	$2,760	$3,130	$4,070	$4,580	$5,110	$5,370	$5,590	$5,790	$5,790	$6,310	$7,120	$9,190	$9,790	$10,400	$251,259,094

Planned Local Drainage Areas: Zone 2

Area	Basin Cost	Pipe Cost	Total
A	$2,919,048	$2,742,734	**$5,661,782**
B	$1,329,411	$142,170	**$1,471,581**
C	$485,959	$317,414	**$803,373**
D	$801,395	$689,353	**$1,490,748**
E	$1,020,744	$228,063	**$1,248,807**
F	$336,487	$288,912	**$625,399**
G	$1,697,160	$157,007	**$1,854,167**
H	$99,858	$214,682	**$314,540**
I	$227,828	$248,025	**$475,853**
J	$1,955,669	$549,307	**$2,504,976**
K	$1,468,401	$688,482	**$2,156,883**
L	$814,401	$494,850	**$1,309,251**
M	$967,464	$268,259	**$1,235,723**
N	$591,891	$436,752	**$1,028,643**
O	$1,275,198	$190,138	**$1,465,336**
P	$1,162,896	$235,116	**$1,398,012**
T	$2,289,398	$2,752,715	**$5,042,113**
U	$2,074,307	$700,235	**$2,774,542**
V	$984,986	$1,726,395	**$2,711,381**
W	$2,376,509	$3,740,136	**$6,116,645** *
X	$2,402,857	$473,369	**$2,876,226**
Y	$1,769,914	$2,277,503	**$4,047,417**
Z	$1,126,945	$2,549,446	**$3,676,391** **
AA	$1,014,651	$1,510,899	**$2,525,550**
BB	$826,221	$822,774	**$1,648,995**
CC	$1,155,140	$2,087,762	**$3,242,902**
CO2	$956,022	$1,784,940	**$2,740,962**
DD	$2,834,121	$7,751,396	**$10,585,517**
EE	$754,118	$3,379,984	**$4,134,102**
FF	$1,444,874	$9,680,403	**$11,125,277**
GG	$3,306,113	$1,690,098	**$4,996,211**
HH	$6,039,861	$8,235,830	**$14,275,691**
II1	$6,470,795	$17,173,945	**$23,644,740**
II2	$10,500,127	$1,414,257	**$11,914,384**
II3	$2,433,426	$2,018,652	**$4,452,078**
II4	$2,822,509	$1,159,909	**$3,982,418**
JJ	$2,685,853	$3,875,446	**$6,561,299**
KK	$2,786,308	$1,575,098	**$4,361,406**
LL	$3,329,495	$4,112,178	**$7,441,673**
MM	$621,091	$952,245	**$1,573,336**
OO	$3,518,637	$925,162	**$4,443,799**
PP	$2,535,421	$1,487,915	**$4,023,336**
RR	$5,761,780	$18,838,119	**$24,599,899**
SS	$3,635,039	$4,423,112	**$8,058,151**
TT	$2,926,002	$1,862,381	**$4,788,383**
UU1	$747,282	$1,537,323	**$2,284,605**
UU2	$1,859,360	$1,667,252	**$3,526,612**
UU3	$4,602,183	$12,380,067	**$16,982,250**
VV	$307,124	$116,961	**$424,085**
WW	$291,653	$360,044	**$651,697**
XX	$1,025,092	$2,194,878	**$3,219,970**
ZZ	$3,183,184	$3,576,793	**$6,759,977**

W * Note: A surcharge fee is in effect per Board Resolution No. 885-BPBR.

Z ** Note: A surcharge fee is in effect per Board Resolution Nos. 1227, 1265, 1268, 1386.

DRAINAGE FEE SCHEDULE FOR ZONE 3: PLANNED LOCAL DRAINAGE AREAS

Area		AE-5, A-L, O	A1, A2, RR	R-1-E, R-1-EH, R-A	R-1-A, R-1-AH	R-1-B, R-1-C, RE	R-1 40%	R-1 45%	R-1 50%	R-2, M-H	R-3	R-4, T-P	M-1, M-2, M-3, C-R, M-1-P, S-L	C-P, C-M, R-P	C-1, C-2, C-3, C-4, C-5, C-6, C-L, P	Total Cost
Zone 3	BASIN	$1,660	$1,900	$2,380	$2,850	$3,330	$3,560	$3,750	$3,930	$3,930	$4,390	$5,340	$7,770	$8,320	$8,920	$30,731,718
	PIPE	$1,620	$1,840	$2,440	$2,650	$2,880	$2,990	$3,090	$3,170	$3,170	$3,400	$3,620	$4,210	$4,450	$4,700	$21,463,488
	TOTAL	$3,280	$3,740	$4,820	$5,500	$6,210	$6,550	$6,840	$7,100	$7,100	$7,790	$8,960	$11,980	$12,770	$13,620	$52,195,206

Planned Local Drainage Areas: Zone 3

Area	Basin Cost	Pipe Cost	Total
Q	$444,979	$420,950	**$865,929**
S	$1,347,897	$2,871,131	**$4,219,028**
1E	$2,363,340	$1,001,527	**$3,364,867**
2D	$882,248	$1,392,241	**$2,274,489**
3A	$1,623,855	$1,066,818	**$2,690,673**
3D	$1,493,170	$1,032,196	**$2,525,366**
3F	$1,191,964	$1,224,524	**$2,416,488**
4B	$2,359,402	$1,178,504	**$3,537,906**
4C	$1,687,539	$2,383,951	**$4,071,490**
4D	$3,770,454	$1,232,417	**$5,002,871**
4E	$4,741,891	$2,249,815	**$6,991,706**
5B/5C	$5,476,232	$2,313,170	**$7,789,402**
5F	$1,760,595	$1,530,399	**$3,290,994**
6D	$1,588,152	$1,565,845	**$3,153,997**

DRAINAGE FEE SCHEDULE FOR SURCHARGE AREAS: PLANNED LOCAL DRAINAGE AREAS

Area		AE-5, A-L, O	A1, A2, RR	R-1-E, R-1-EH, R-A	R-1-A, R-1-AH	R-1-B, R-1-C, RE	R-1 40%	R-1 45%	R-1 50%	R-2, M-H	R-3	R-4, T-P	M-1, M-2, M-3, C-R, M-1-P, S-L	C-P, C-M, R-P	C-1, C-2, C-3, C-4, C-5, C-6, C-L, P
W															
	TOTAL	-	-	-	-	-	-	-	-	-	-	-	$11,075	-	-
	*Note: Surcharge Resolution: 885-BPBR														
Z															
	TOTAL	-	-	-	-	-	-	-	-	$1,970	$2,110	$2,250	$2,615	$5,380	$2,915
	*Note: Surcharge Resolution: 1386														
BX															
	TOTAL	-	$270	$360	$390	$430	$445	$445	$445	$470	$510	$540	$630	$660	$700
	*Note: Surcharge Resolution: 2008-590														
BX															
	TOTAL	-	-	-	-	-	-	-	-	-	-	-	-	$20,280	-
	*Note: Surcharge Resolution: 2017-884														
CM															
	TOTAL	$90	$105	$135	$145	$160	$165	$165	$165	$175	$185	$200	$235	$485	$260
	*Note: Surcharge Resolution: 1228														
CN															
	TOTAL	-	-	-	-	-	-	-	-	$2,200	$2,395	$2,695	$3,465	$3,690	$3,925
	*Note: Surcharge Resolution: 1422														
DE															
	TOTAL	-	-	-	-	-	$790	$790	$790	$840	$900	-	$1,120	$1,250	$1,250
	*Note: Surcharge Resolution: 2006-486														
DN															
	TOTAL	-	-	-	-	-	$12,730	$13,140	$13,490	$13,490	-	-	-	-	$19,990
	*Note: Surcharge Resolution: 2017-884														
DO															
	TOTAL	-	-	-	-	-	-	-	$5,150	$5,150	$5,510	$5,510	-	$7,230	$7,630
	*Note: Surcharge Resolution: 2018-887														
DO															
	TOTAL	-	-	-	-	-	-	-	-	-	$5,410	$5,410	-	-	$7,480
	*Note: Surcharge Resolution: 2020-959														
7D															
	TOTAL	-	-	-	-	-	-	-	-	-	-	-	-	$8,156	-
	*Note: Surcharge Resolution: 2005-480														
7H															
	TOTAL	-	-	-	-	-	-	-	-	-	-	-	-	$8,156	-
	*Note: Surcharge Resolution: 2005-480														

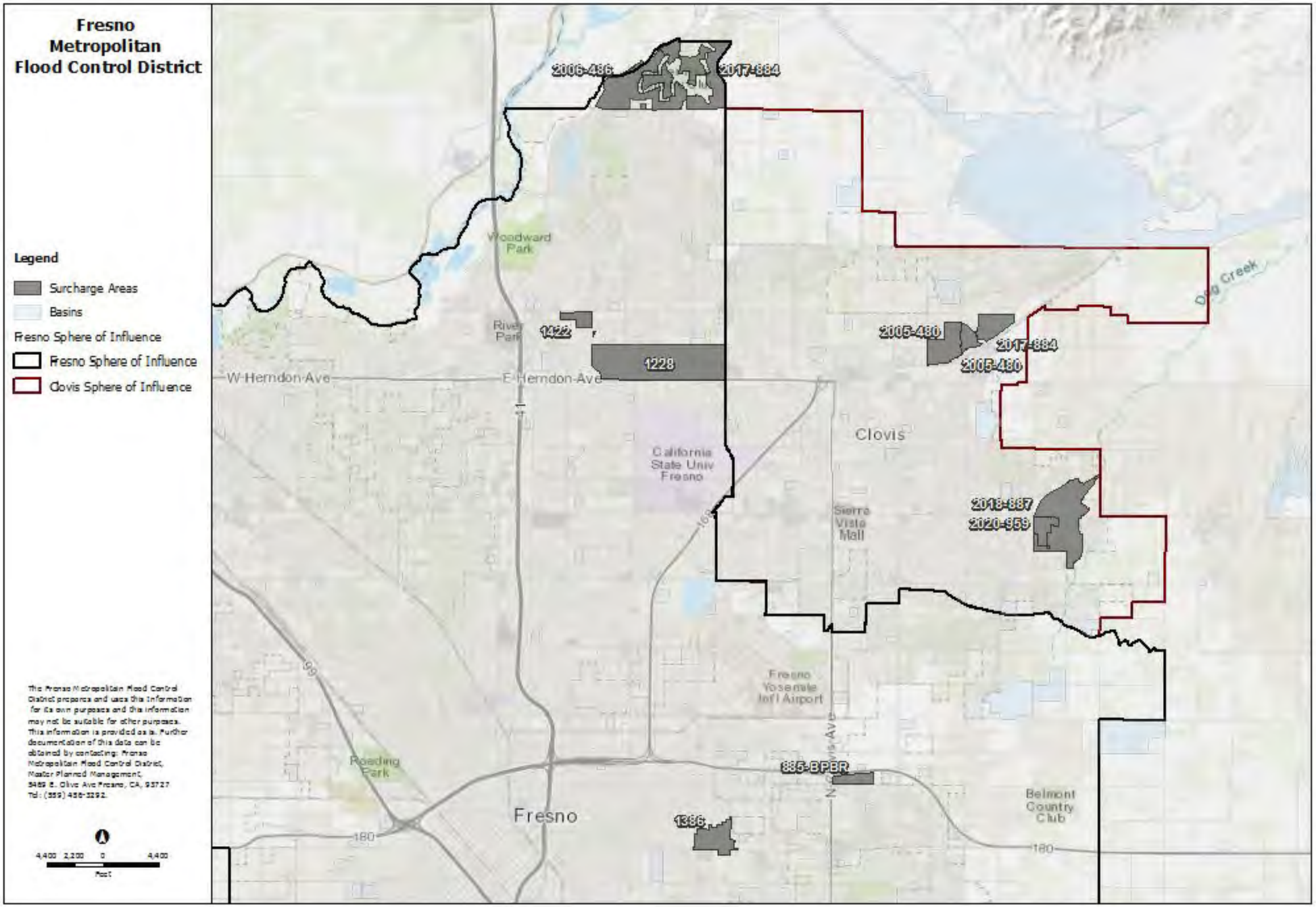
Fresno
Metropolitan
Flood Control District
Legend
Surcharge Areas
Basins
Fresno Sphere of Influence
Fresno Sphere of Influence
Clovis Sphere of Influence
This Fresno Metropolitan Flood Control District prepares and uses this information for its own purposes and this information may not be suitable for other purposes. This information is provided as is. Further documentation of this data can be obtained by contacting: Fresno Metropolitan Flood Control District, Master Planned Management, 5469 E. Olive Ave Fresno, CA, 93727 Tel: (559) 456-3292.
4,400 2,200 0 4,400
Feet
2006-486
2017-884
Woodward Park
River Park
1422
1228
W Herndon Ave
E Herndon Ave
California State Univ Fresno
Clovis
2005-480
2017-884
2005-480
Dry Creek
Sierra Vista Mall
2018-887
2020-959
Fresno Yosemite Intl Airport
N Chestnut Ave
886-BPBR
Roeding Park
Fresno
1386
Belmont Country Club
99
180
41
168